

R.P.O. Vol. 108 Fol. 403


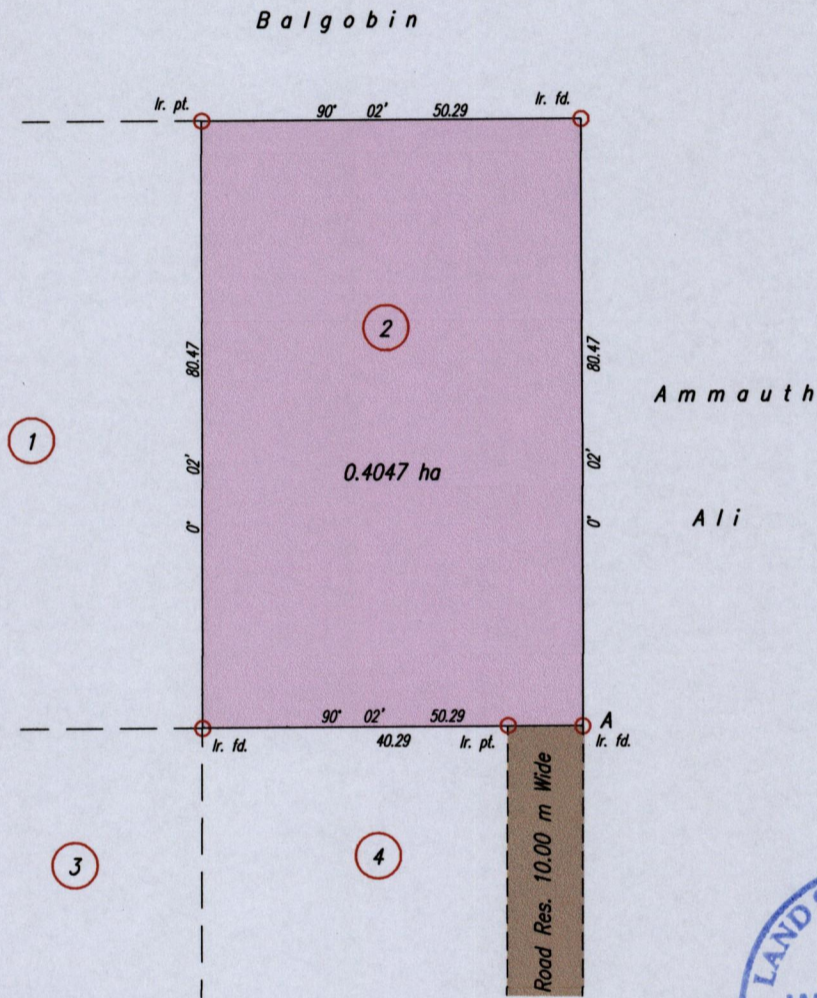

C.T. Vol. 2033 Fol. 315

Ward of Siparia

County of St. Patrick

Cadastral Sheet F.13.K. 63.F
3/b

Bk. 1163 : 188



lr. fd. A 670797m E ; 1123957m N
 UTM WGS84 ±3m
 Observation from handheld GPS

Approved : *[Signature]*
 Director of Surveys *[Signature]*

SCALE 1:1000

Bearings are Cassini Grid based on solar observations.

Distances are in Metres

Plan of a Parcel of land coloured pink in the Ward of Siparia
Containing Zero point Four Zero Four Seven hectare.

Resurveyed by me, with due authority, in May 2011.

Certified Correct in accordance with Regulation 25(1) of the Land Surveyors' Regulations 1998.

Checked by

[Signature]

Entered

Trinidad & Tobago Land Surveyor *28th May*2014