


R.P.O. Vol. 13 Fol. 69
C.T. Vol. 3369 Fol. 111
Ref.: Bk. 456 Fol. 131
Ref.: Plan J.L. 185
Ref.: Bk. 1395 Fol. 191

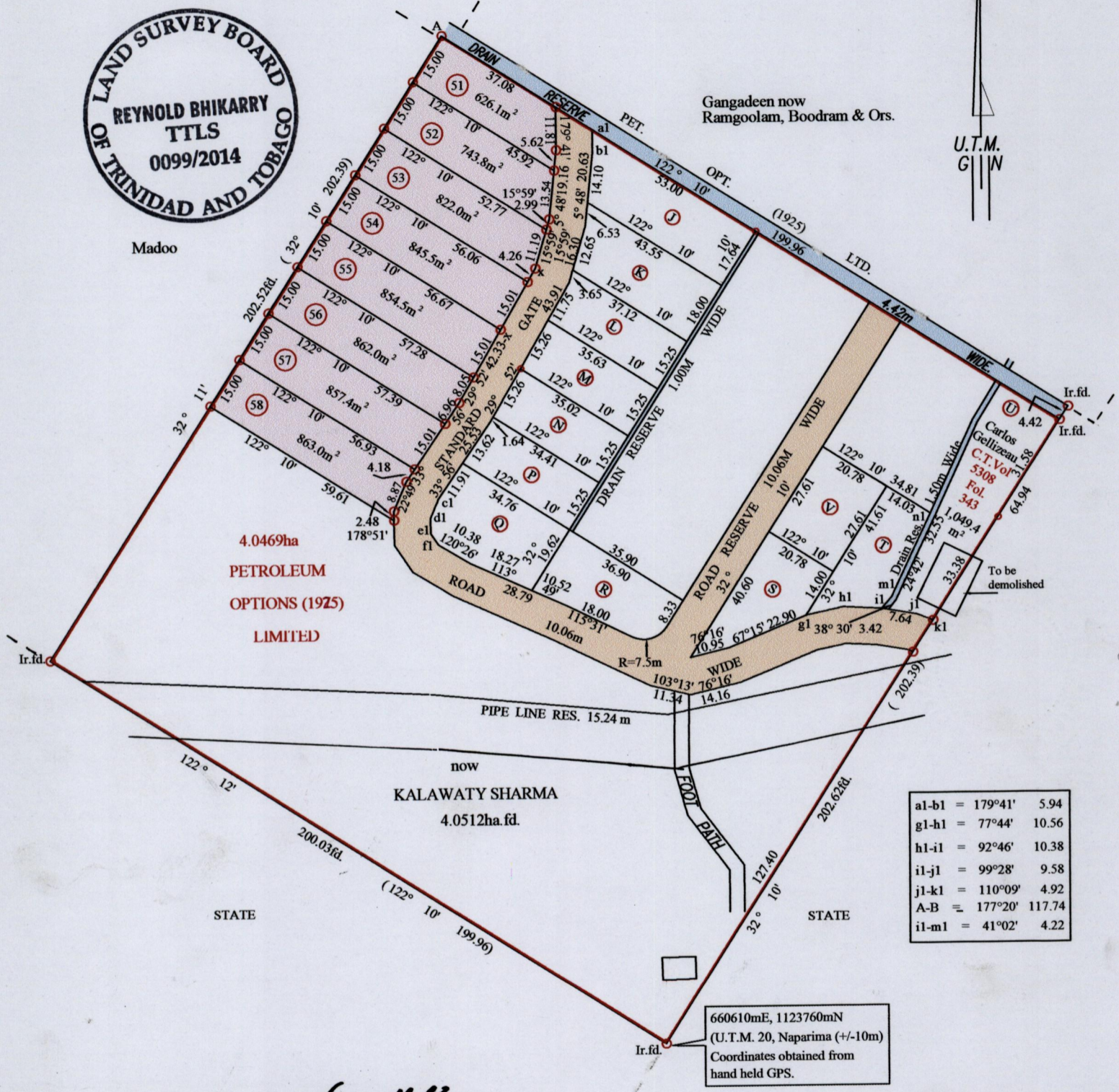

Cadastral Sheet G.12.I. 63D
Ward of Siparia 4/a
County of St.Patrick.
Standard Gate Road,
Fyzabad.

Lot (S) Amit Calpu & Hemma Boodram - Calpu C.T. Vol. 5355 Fol. 273



Madoo

Gangadeen now
Rangoolam, Boodram & Ors.



a1-b1	=	179°41'	5.94
g1-h1	=	77°44'	10.56
h1-i1	=	92°46'	10.38
i1-j1	=	99°28'	9.58
j1-k1	=	110°09'	4.92
A-B	=	177°20'	117.74
i1-m1	=	41°02'	4.22

660610mE, 1123760mN
(U.T.M. 20, Naparima (+/-10m))
Coordinates obtained from
hand held GPS.

Approved *[Signature]*
Director of Surveys 16/9/14

SCALE 1:1500
Distances are in Metres

○ Denotes Iron put except otherwise stated.
Bearings are U.T.M. Grid based on Solar Observations.
PLAN of 8 Parcels of land coloured pink in the Ward of Siparia
Containing together four thousand, two hundred and eighty three point eight square metres.
Surveyed by me, with due authority, in July, 2013
Certified Correct in accordance with Regulation 25(1) of the Land Surveyors' Regulations 1998

Checked by *[Signature]*
Entered on Trinidad & Tobago Land Surveyor *28th March* 2014