
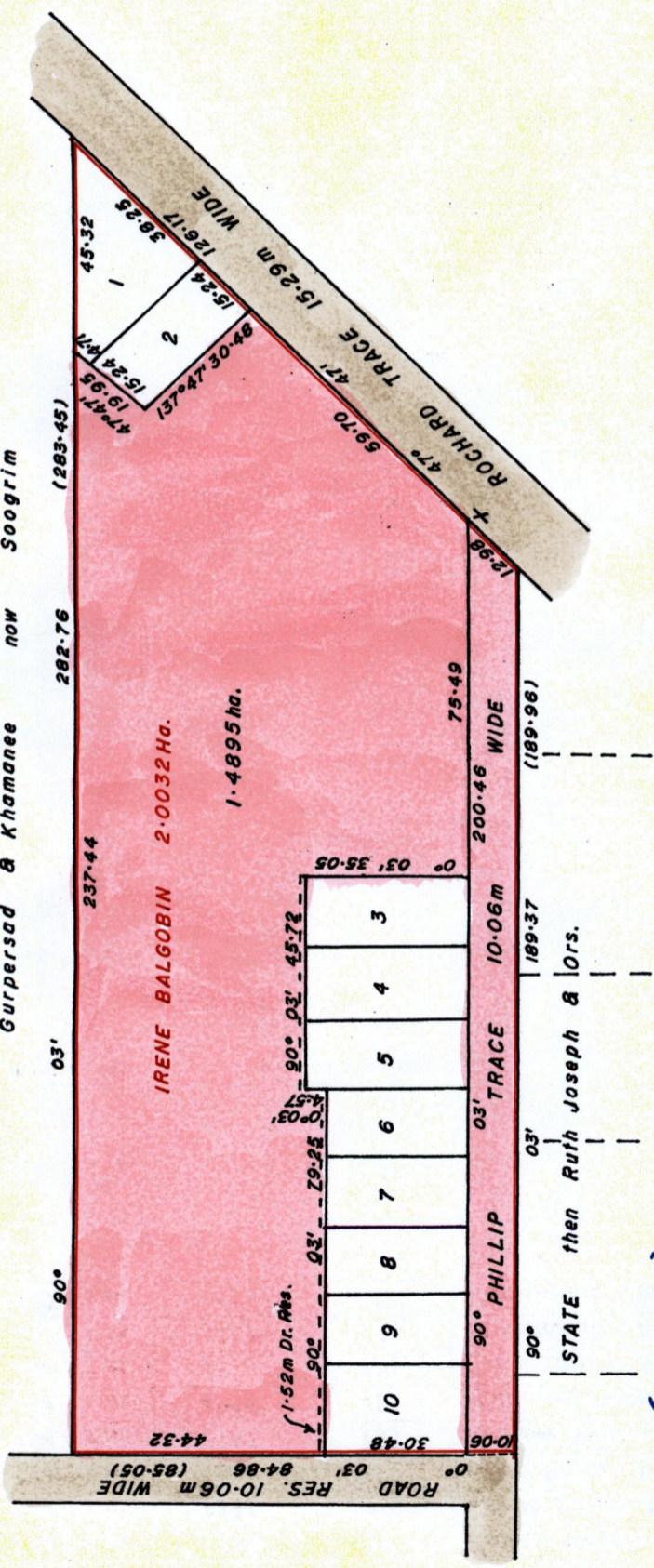


R.P.O Vol. 592  
C.T. Vol. 3231

Fol. 157  
Fol. 1

REMAINING PORTION

Ward of Siparia.  
County of St.Patrick.  
Cadastral Sheet G.14.M. 64D  
3/c



X  
1122758 mN, 674612 mE  
UTM 20, WGS 84(+/-5.0m)  
GPS Handheld Direct Obs.

SCALE 1 : 1500.  
Distances are in METRES

Plan J.A. 32.  
Plan J.L. 100.

Approved.....  
Director of Surveys


This is a true copy of a diagram of two point zero zero three two hectares, originally transferred to IRENE BALGOBIN showing a portion coloured pink and containing one point four eight nine five hectares, being Ten (10) previous transfers of another portion of the land. In accordance with Reg. 25(1) of the Land Surveyors' Regulations 1998, I certify that this plan represents the remaining portion.

Checked by .....  
Entered .....  
Trinidad and Tobago Land Surveyor... 31<sup>st</sup> December 2011.

1655

80

<b>Lot No.</b>	<b>Area</b>	<b>C.T. Vol.</b>	<b>Fol.</b>	<b>Name</b>
<b>1</b>	<b>654.6 s.m.</b>	<b>3303</b>	<b>95</b>	<b>Irene Balgobin &amp; Dolly Balgobin</b>
<b>2</b>	<b>464.5 s.m.</b>	<b>3303</b>	<b>95</b>	<b>Irene Balgobin &amp; Dolly Balgobin</b>
<b>3</b>	<b>534.2 s.m.</b>	<b>3239</b>	<b>11</b>	<b>Radica Deonarine &amp; Sumintra Deonarine</b>
<b>4</b>	<b>534.2 s.m.</b>	<b>3231</b>	<b>19</b>	<b>Sabita Rahim &amp; Afraz Rahim</b>
<b>5</b>	<b>534.2 s.m.</b>	<b>3231</b>	<b>27</b>	<b>Afraz Rahim &amp; Tarilton Rahim</b>
<b>6</b>	<b>464.5 s.m.</b>	<b>4507</b>	<b>353</b>	<b>Kishore Maharaj &amp; Sharlene Maharaj</b>
<b>7</b>	<b>464.5 s.m.</b>	<b>4056</b>	<b>481</b>	<b>Mahadeo Balgobin</b>
<b>8</b>	<b>464.5 s.m.</b>	<b>4570</b>	<b>171</b>	<b>Errol Sankar &amp; Sugandaye M. Sankar</b>
<b>9</b>	<b>464.5 s.m.</b>	<b>3231</b>	<b>3</b>	<b>Ramsumair Chabinath</b>
<b>10</b>	<b>557.5 s.m.</b>	<b>4056</b>	<b>47</b>	<b>Ramsumair Chabinath</b>



1655/80