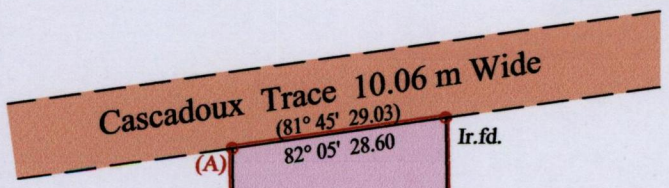
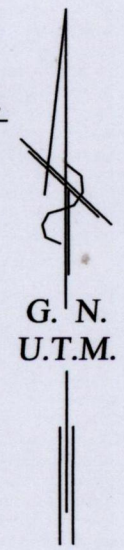


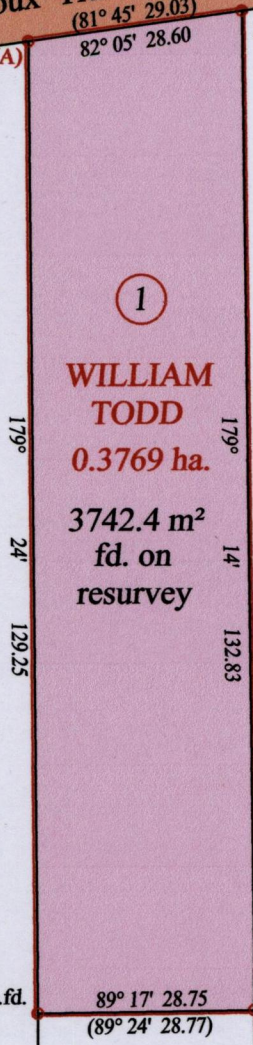
VESTING ORDER

R.P.O. Vol. 917 Fol. 249  
C.T. Vol. Fol.

Ward of Cocal  
County of Nariva  
Cadastral Sheet E.23.H 56B.  
CASCADOUX 2/a  
SETTLEMENT



(A) 82° 05' 28.60 Ir.f.d.



1

WILLIAM TODD  
0.3769 ha.

3742.4 m<sup>2</sup>  
fd. on  
resurvey

now or formerly  
State

2

now or formerly  
Ann. Matthew

At Station (A)  
E 0717338  
N 1144427  
Reading taken with  
Handheld G.P.S.  
U.T.M. Zone 20  
WGS84  
± 5 m.

Mon.f.d. 89° 17' 28.75 Ir.f.d.  
(89° 24' 28.77)

12

now or formerly  
Mary Clarke

13

now or formerly  
Ruth Howell



Approved *[Signature]*  
Director of Surveys 4/9/14

Vide Plan A. D. 12  
Vide Bk. 790 fol. 138  
Vide Bk. 790 fol. 229

o Denotes Iron put except stated otherwise. SCALE : 1:1000

Note: Bearings are U.T.M. grid based on solar observations Distances are in metres  
PLAN of a parcel of land coloured pink in the Ward of Cocal  
Containing three thousand seven hundred and forty two point four square metres  
Surveyed by me, with due authority, in April 2014 for a vesting order for Glenroy Roberts  
Certified Correct in accordance with Regulation 25(1) of the Land Surveyors Regulations 1998

Checked by *[Signature]* 3/9/2014

Entered on ..... Trinidad & Tobago Land Surveyor *[Signature]* .....2014