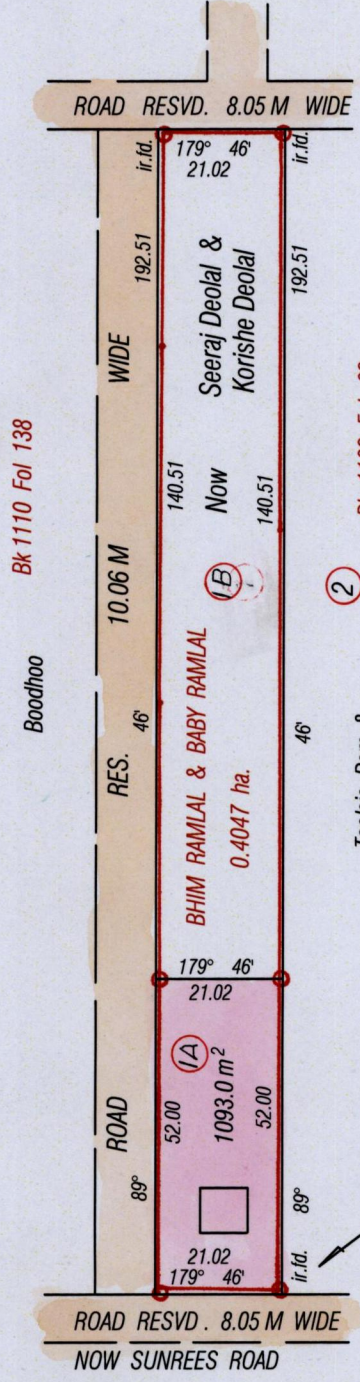



RPO . Vol 97 Fol. 145
CT. Vol. 1529 Fol. 131
C-T Vol. 5697 Fol. 43

Bk. 944 Fol. 206

Ward of Siparia
County of St. Patrick
Cadastral Sheet G 14 M $\frac{63E}{4/d}$



UTM Zone 20 (Nap)
Hand held GPS
0668249 E ± 0.70 m
1122411 N

Approved.....
Director of Surveys *W. Ramcharan*

SCALE: 1 / 1250
Distances are in Metres

Bearings are UTM Grid based on Solar Obs.
○ Denotes iron put except otherwise stated


PLAN of a Parcel of land coloured Pink in the Ward of Siparia
Containing one thousand and ninety three point zero square metres
Surveyed by me, with due authority, in October 2013
Certified Correct in accordance with Regulation 25 (1) of the Land Surveyors' Regulations 1998,

Checked by *H. 04/08/14*
Entered

Winston Ramcharan
Trinidad and Tobago Land Surveyor ... 7th May 2014

19/9/2014

1655/57



Lot#	C.T. Vol & Folio	Names
1A	5697 fol 43	Seeraj & Korisha Deedal