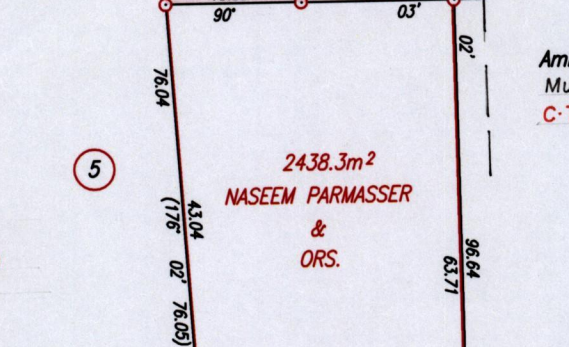

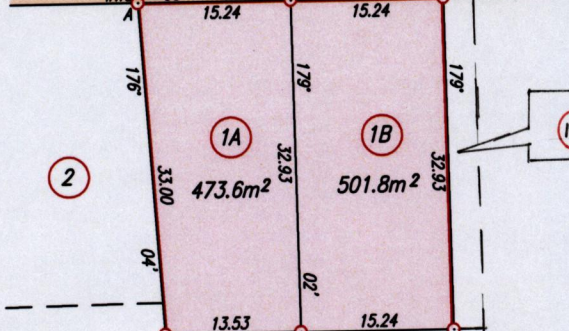
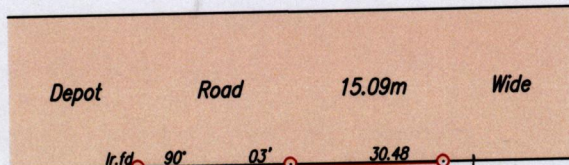


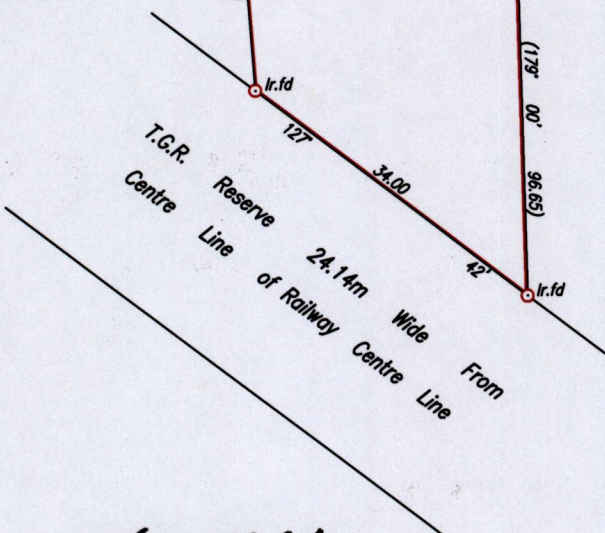
R.P.O. Vol. 38 Fol. 243
C.T. Vol. 3317 Fol. 117
U.R.P.N.

Cadastral Sheet D.8.B. ^{34A} 4/a
Borough of Chaguanas
County of Caroni
Vide Plan GA 14



Amin Hosein now
Murtuyah Hosein
C.T. Vol. 4274 Fol. 265

Note: Plot 1BI to be consolidated to Plot 1B to form one plot



Approved

[Signature]
Director of Surveys 16/1/15



Point A

Co-ordinates obtained by Hand Held G.P.S. (Nap. Datum Zone 20)
Accuracy ± 4m
E 677494m
N 1162461m

SCALE 1/750
Distances are in metres

Note: To obtain Cassini bearing + 18 minutes
o Denotes Iron put except otherwise stated
Bearings are U.T.M. Grid based on Solar Observations
Plan of 2 Parcels of land coloured pink in the Borough of Chaguanas
Containing together nine hundred and seventy five point four square metres
Surveyed by me, with due authority, on 21st August 2012
Certified Correct in accordance with Regulation 25 (1) of the Land Surveyors' Regulations 1998

Entered on *[Signature]*

Checked by *[Signature]* Trinidad & Tobago Land Surveyor

3/10 2014