

R.P.O. Vol. 234 Fol. 29

Cadastral Sheet  $\frac{25F}{1/b \& 2/a}$ , C.22.J.

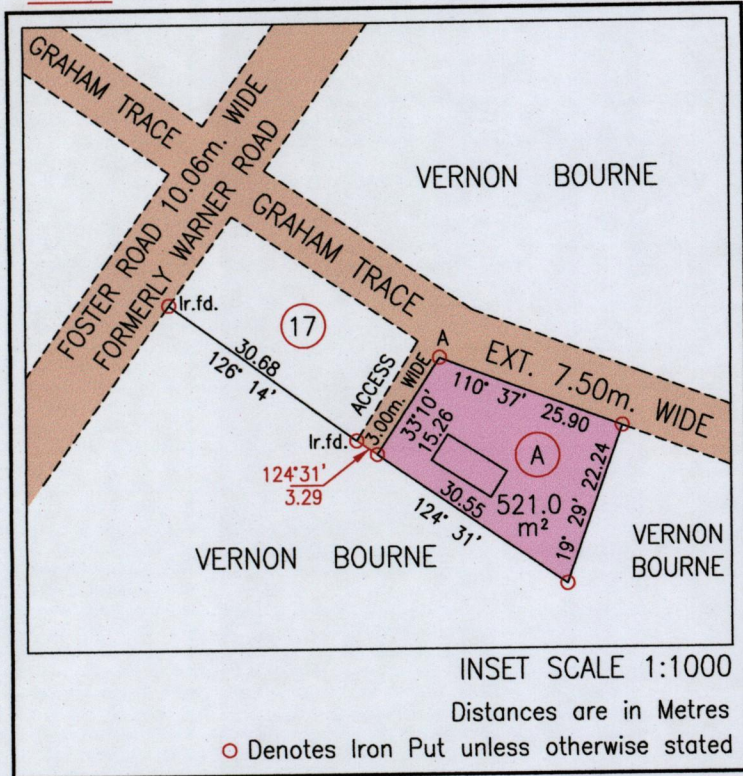
C.T. Vol. 3939 Fol. 153

Ward of Manzanilla

"Foster Road, Sangre Grande"

County of St. Andrew

INSET

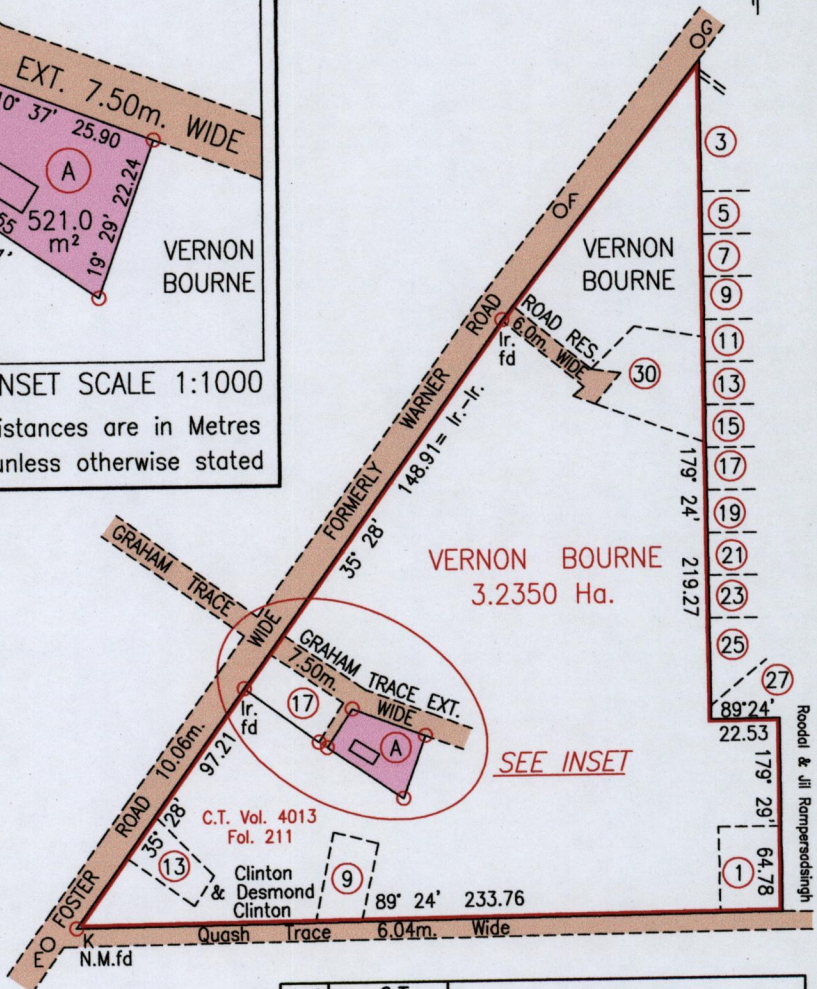


Vide	
Bk 196:122	
Bk 1135:157	
Bk 1196:176	
Bk 1238:201	

LINE	BEARING	DIST.
K - E	242° 37'	10.82
E - F	35° 28'	296.63
F - G	39° 27'	72.02

E	705240.00
N	1171966.00

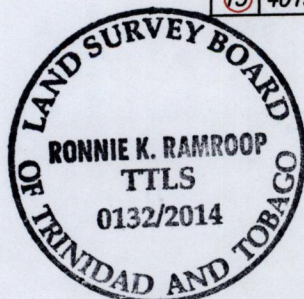
Reliability Error  $\pm 5.0$  m.  
Coordinates are U.T.M. Zone 20,  
Naparima 1955 obtained from  
Handheld GPS Receiver



Lot No.	C.T. Vol.	Fol.	Name
①	4861	261	Dave Sandy
⑨	4162	477	Horace Prescott
⑬	4013	211	Margaret Clinton/Desmond Clinton

Approved

*Ramroop*  
Director of Surveys  
6/1/14



SCALE 1:2500  
Distances are in Metres

Bearings are UTM Grid based on Solar Obs.

○ Denotes Iron Put unless otherwise stated

Plan of a Parcel of land coloured pink in the Ward of Manzanilla  
Containing five hundred and twenty one point zero square metres  
Surveyed by me, with due authority, in February 2013

Certified Correct In accordance with Regulation 25(1) of the Land Surveyors Regulations 1998,

Checked by *Ramroop*

Entered on ..... Trinidad & Tobago Land Surveyor *5<sup>th</sup> December* ..... 2014