


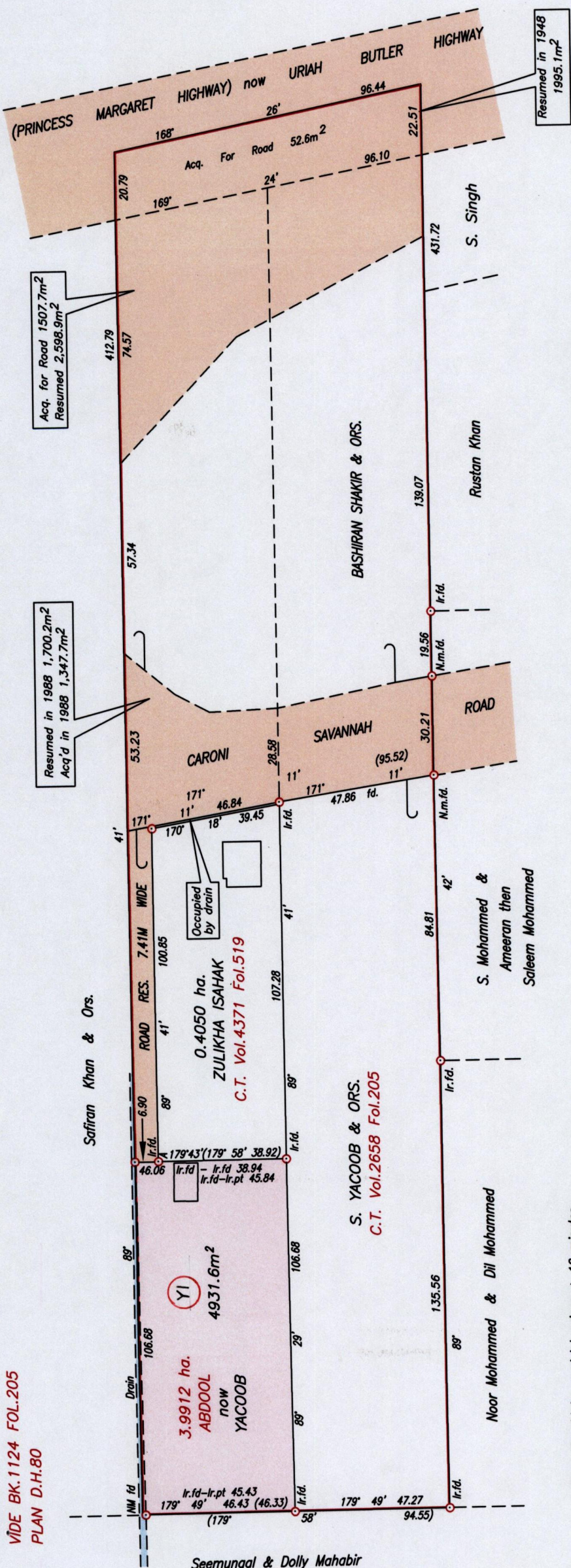
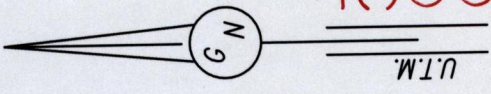
1655

191



VESTING ORDER

R.P.O. Vol.24  
C.T. Vol.  
Fol. 313 A  
VIDE BK.1124 FOL.205  
PLAN D.H.80



Approved  
Director of Surveys  
4/12/14

SCALE 1/1500  
Distances are in metres

Point A  
Co-ordinates obtained by Hand Held G.P.S. (Nap. Datum Zone 20)  
Accuracy ± 3m  
E 672796m  
N 1168241m

Note: To obtain cassini bearings + 18 minutes  
○ Denotes Iron put except otherwise stated  
Bearings are U.T.M. based on Solar Observations

Plan of a Parcel of land coloured pink in the Borough of Chaguanas  
Containing four thousand nine hundred and thirty one point six square metres  
Surveyed by me, with due authority, on 4th March 2000 & 22nd May 2014  
Certified Correct in accordance with Regulation 25 (1) of the Land Surveyors' Regulations 1998

Entered on ..... 19/9 ..... 2014  
Checked by ..... Trinidad & Tobago Land Surveyor