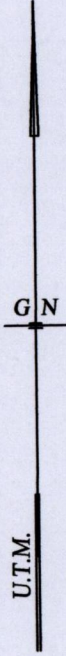
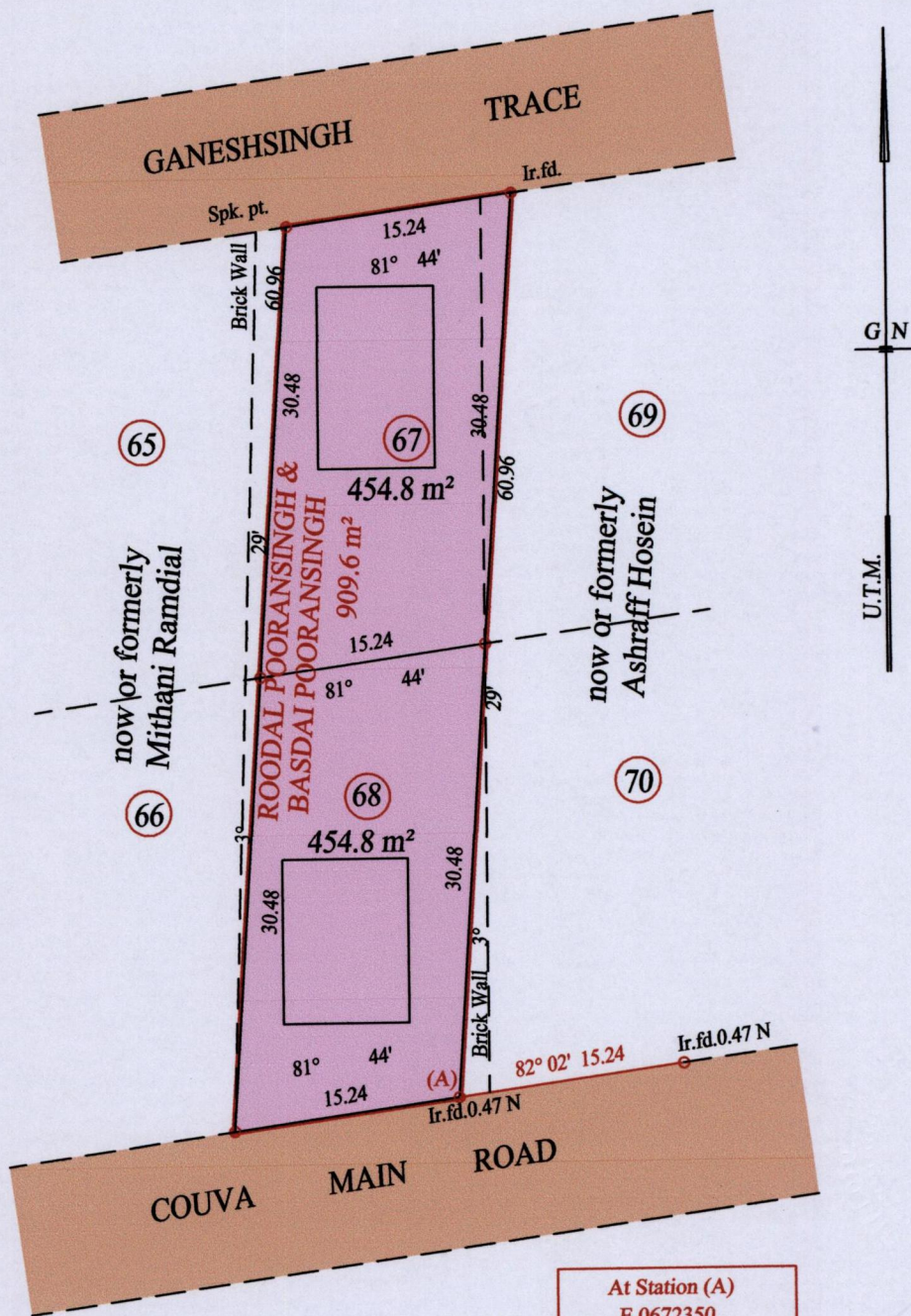
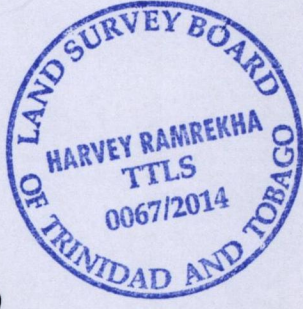


R.P.O. Vol. Fol.
C.T. Vol. 4621 Fol. 367

Ward of Couva
County of Caroni
Cadastral Sheet D.12.O. $\frac{43 C}{4/a}$



At Station (A)
E 0672350
N 1152154
Reading taken with
Handheld G.P.S.
U.T.M. Zone 20
Naparima
± 10 m.



Approved
Director of Surveys 13/11/14

Vide Bk. 1264 fol. 60

SCALE : 1:500

o Denotes Iron put except stated otherwise.
Note: Bearings are U.T.M. grid based on solar observations Distances are in metres
PLAN of 2 parcels of land coloured pink in the Ward of Couva
Containing nine hundred and nine point six square metres
Prepared by me, with due authority, in February 2012 for Roodal Pooransingh and Basdai Pooransingh
In accordance with Regulation 25(1) of the Land Surveyors Regulations 1998
I certify that this plan is a true representation of the plan filed in Bk 1264 Folio 60

Checked by
Entered on Trinidad & Tobago Land Surveyor 27.02.2014