


Process ID # 96768

R.P.O. Vol. 279 Fol. 29

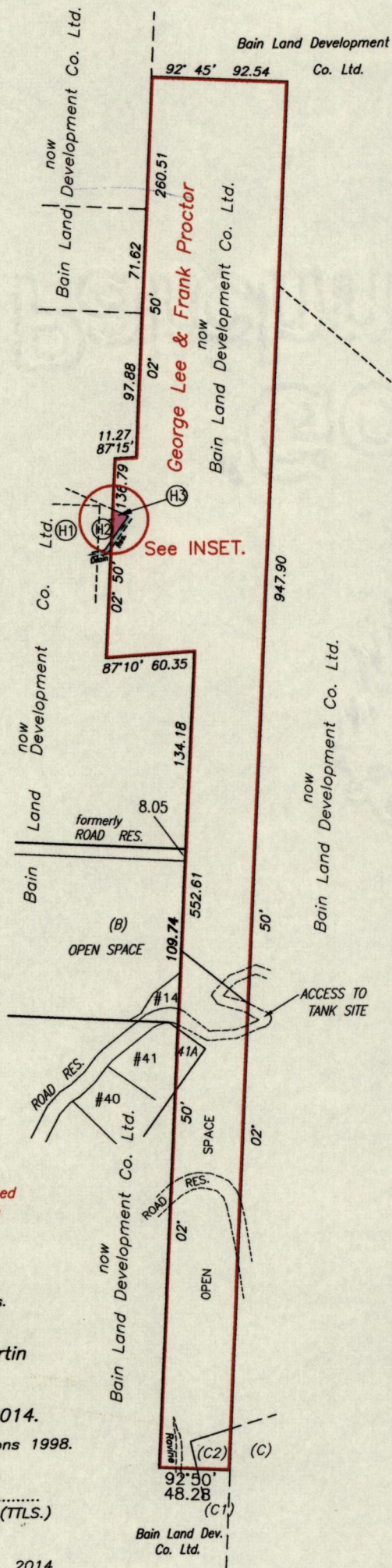
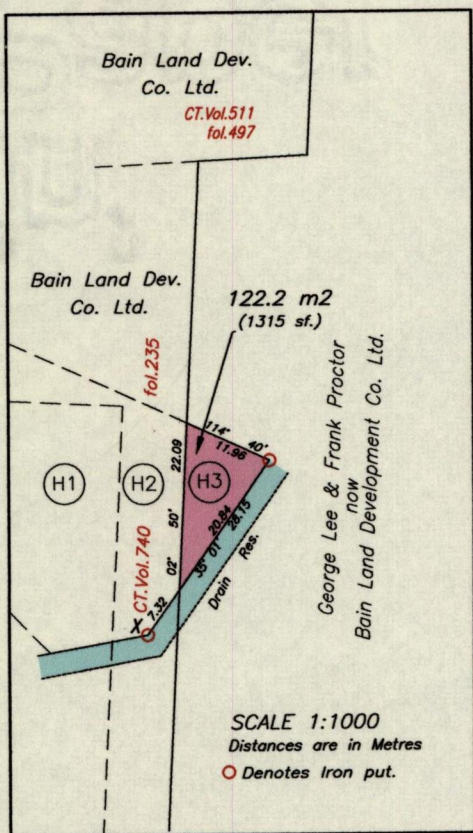
C.T. Vol. 740 Fol. 233

PLAN JD.181

Ward of Diego Martin  
County of St. George  
Cadastral Sheet 12F (A.14.N.)  
1/b



INSET.



Approved.....  
Director of Surveys 10/11/14

Sta.X = N 1182038  
E 654423  
Hand Held G.P.S.  
Naparima Datum +/- 3.0m

NOTE : Parcels H1, H2 and H3 are to be amalgamated as a Multi-Family Residential Site

SCALE 1 : 4000  
Distances are in metres.

○ Denotes Iron put except where otherwise stated  
Bearings are based on Solar Observations

PLAN of a Parcel of Land coloured pink in the Ward of Diego Martin  
Containing one hundred and twenty two point two square metres.  
Surveyed by me, with due authority, between October 2013 and April 2014.  
Certified Correct in accordance with Regulation 25(1) of the Land Surveyors Regulations 1998.

Checked.....  
Trinidad & Tobago Land Surveyor (TTLs.)

Entered.....  
3 November 2014

