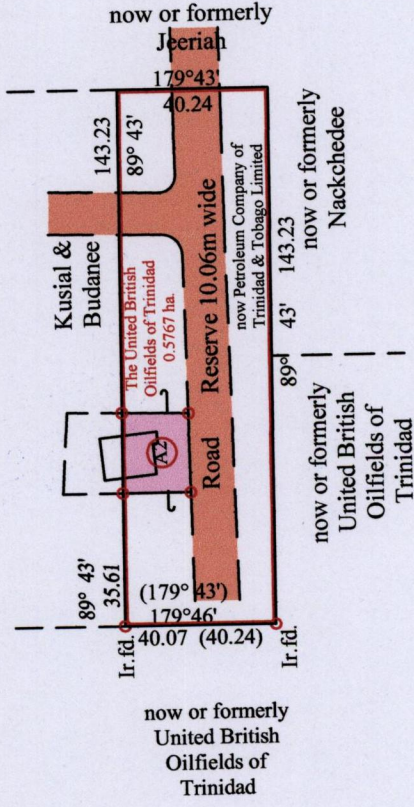
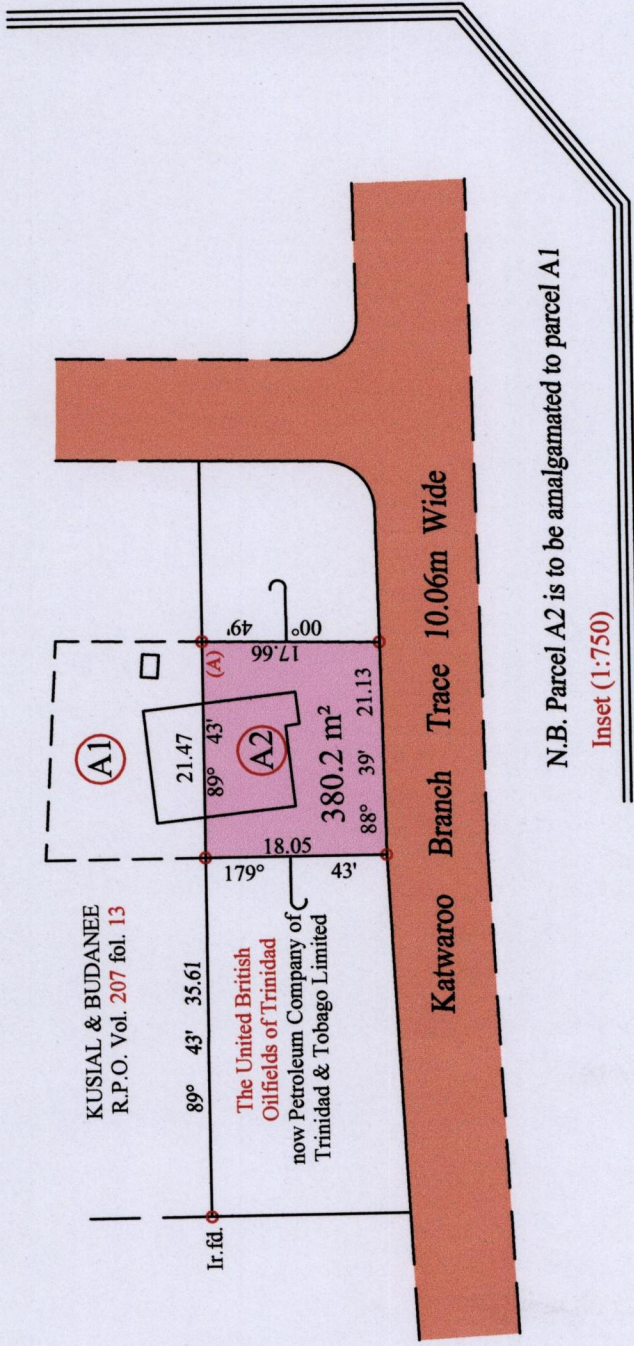


R.P.O. Vol. 214 fol. 597
 C.T. Vol. 1029 fol. 105

Ward of Siparia
 County of St. Patrick
 Cadastral Sheet G.13.H. 63 F
 2/c



Approved
 Director of Surveys

SCALE : 1:2000


Distances are in metres

o Denotes Iron put except stated otherwise.
 Note: Bearings are U.T.M. grid based on solar observations
 PLAN of a Parcel of land coloured pink in the Ward of Siparia
 Containing three hundred and eighty point two square metres
 Surveyed by me, with due authority, in February 2013
 Certified Correct in accordance with Regulation 25(1) of the Land Surveyors Regulations 1998

Vide Bk. 834 fol. 24

A1 Station (A)
 E 0672363
 N 1125187
 Reading taken with
 Handheld G.P.S.
 U.T.M. Zone 20
 Naparima
 ± 5 m.

Checked by
 Entered on
 Trinidad & Tobago Land Surveyor 2014



1655

144