


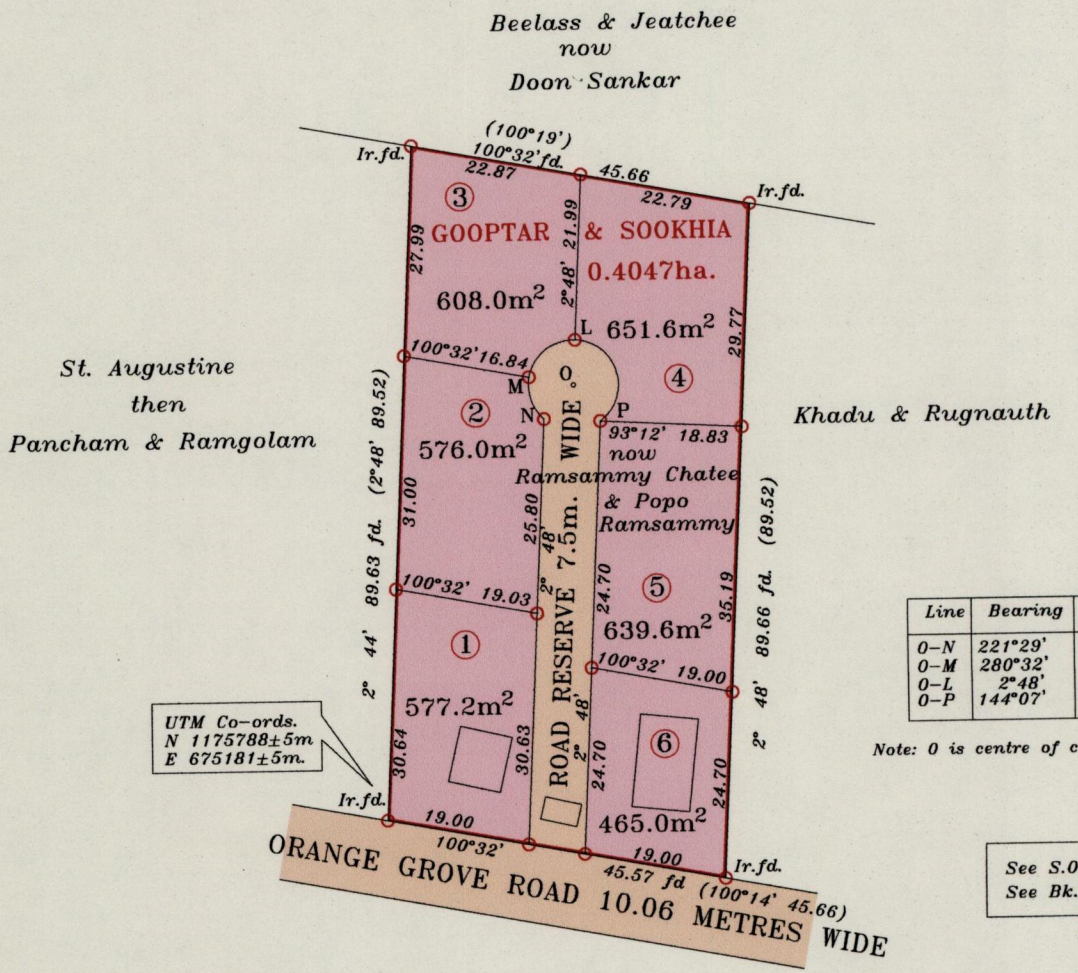
U.P.I.N. No.

R.P.O. Vol. 515 Fol. 407

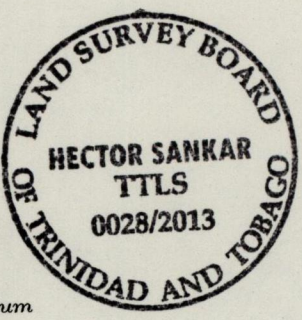
Ward of Tacarigua  
County of St. George  
Cadastral Sheet B.23.A.

24A  
1/c

~~See Unreg. Subdivision Bk.1185 Fol.668~~



Approved .....  
 Director of Surveys  
 S/111N



Co-ords. obtained by hand-held GPS. Naparima Datum  
 ○ Denotes iron put except otherwise stated.  
 Bearings are UTM Grid based on solar observations.

SCALE 1~1000

Distances are in METRES

Note: To obtain compass bearings add 3 minutes.  
 PLAN of 6 parcels of land coloured pink in the Ward of Tacarigua  
 Containing together three thousand five hundred and seventeen point four square metres  
 Surveyed by me, with due authority, in September 1985  
 Certified Correct in accordance with Regulation 25(1) of the Land Surveyors'  
 Regulations 1998.

Checked by .....  
 Entered .....

.....  
 H. Sankar

Trinidad & Tobago Land Surveyor... December 20, 2013