
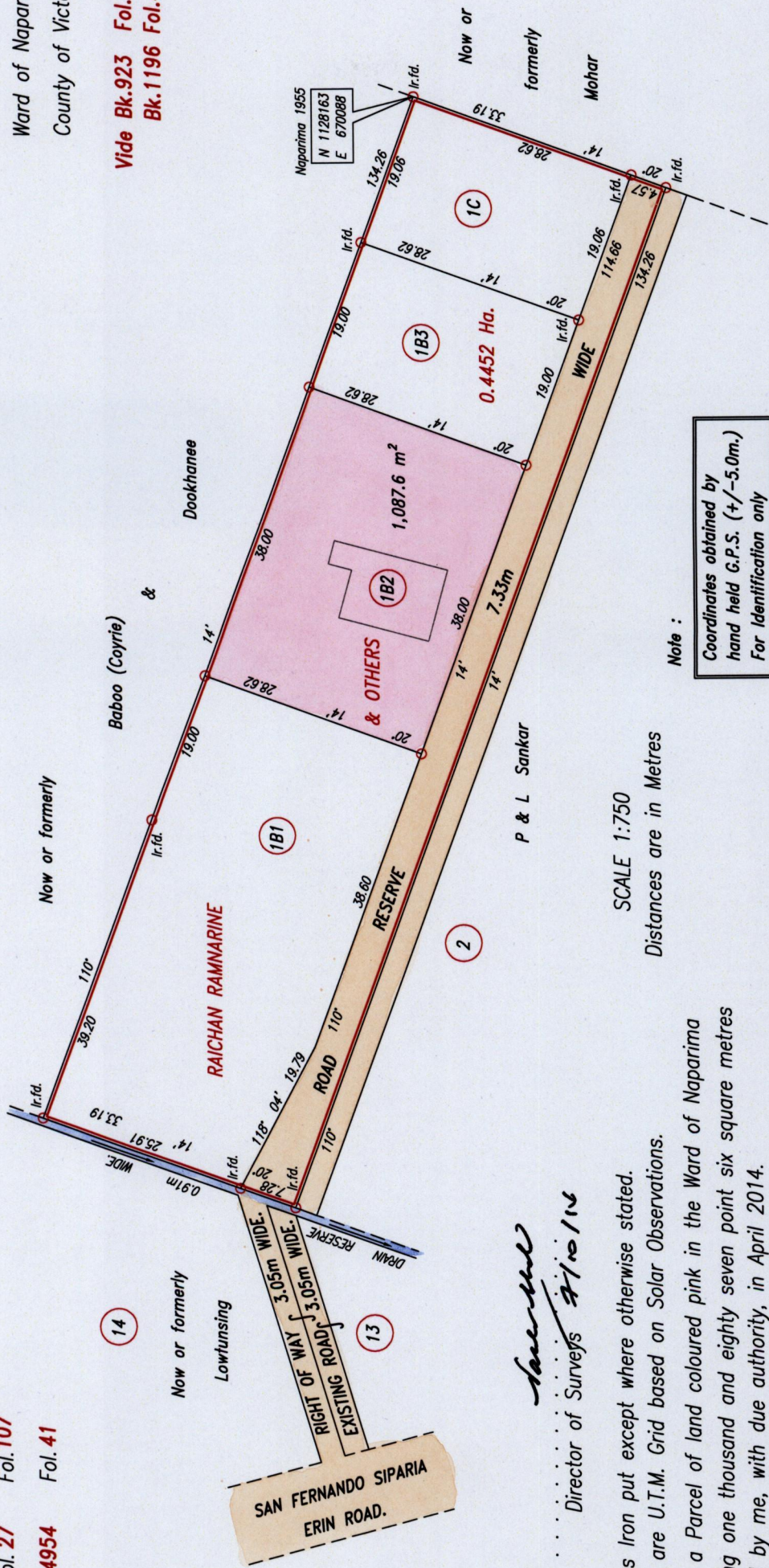
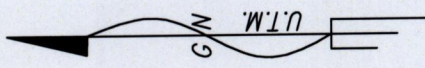


Cadastral Sheet G.8.N. 63C
3/c

Ward of Naparima
County of Victoria

Vide Bk.923 Fol.186
Bk.1196 Fol.4



R.P.O. Vol. 27 Fol. 107
C.T. Vol. 4954 Fol. 41

Approved
Saunder
Director of Surveys 7/10/14

○ Denotes Iron put except where otherwise stated.
Bearings are U.T.M. Grid based on Solar Observations.
PLAN of a Parcel of land coloured pink in the Ward of Naparima
Containing one thousand and eighty seven point six square metres
Surveyed by me, with due authority, in April 2014.
Certified Correct in accordance with Regulation 25(1) of the Land Surveyors' Regulations 1998,

Checked by *R. Deonanan* 3.10.2014

Entered on... Trinidad & Tobago Land Surveyor... 1st October 2014.
PATH = AD4004 D:/DCD/RRAMNARINE.DWG