

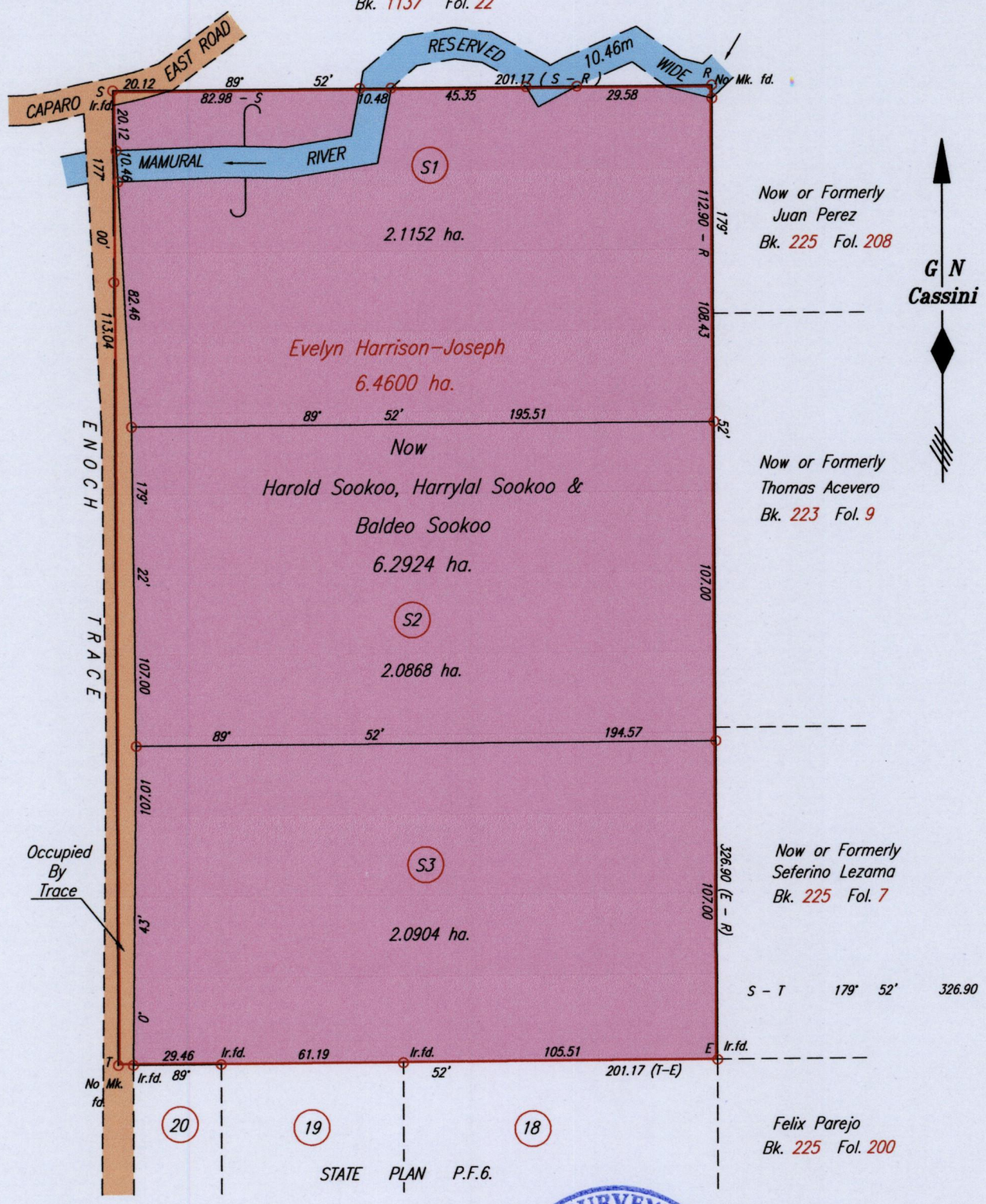
1655

Cadastral Sheet D.14.H. 44C
1/b
Ward of Montserrat
County of Caroni


R.P.O. Vol. 50 Fol. 297
C.T. Vol. 2989 Fol. 325

Now or Formerly
Louis Jean Baptiste Luke
Bk. 1137 Fol. 22

Original Survey Plan in
Bk. 224 Fol. 39



581.7 m² resumed. Plan filed in Bk. 6 Fol. 2



Approved *[Signature]*
Director of Surveys *[Signature]*

SCALE 1:2000

Distances are in METRES

○ Denotes Iron put except where otherwise stated

Bearings are Cassini Grid based on Solar Observations

PLAN of 3 Parcels of land coloured pink in the Ward of Montserrat

Containing together six point two nine two four hectares

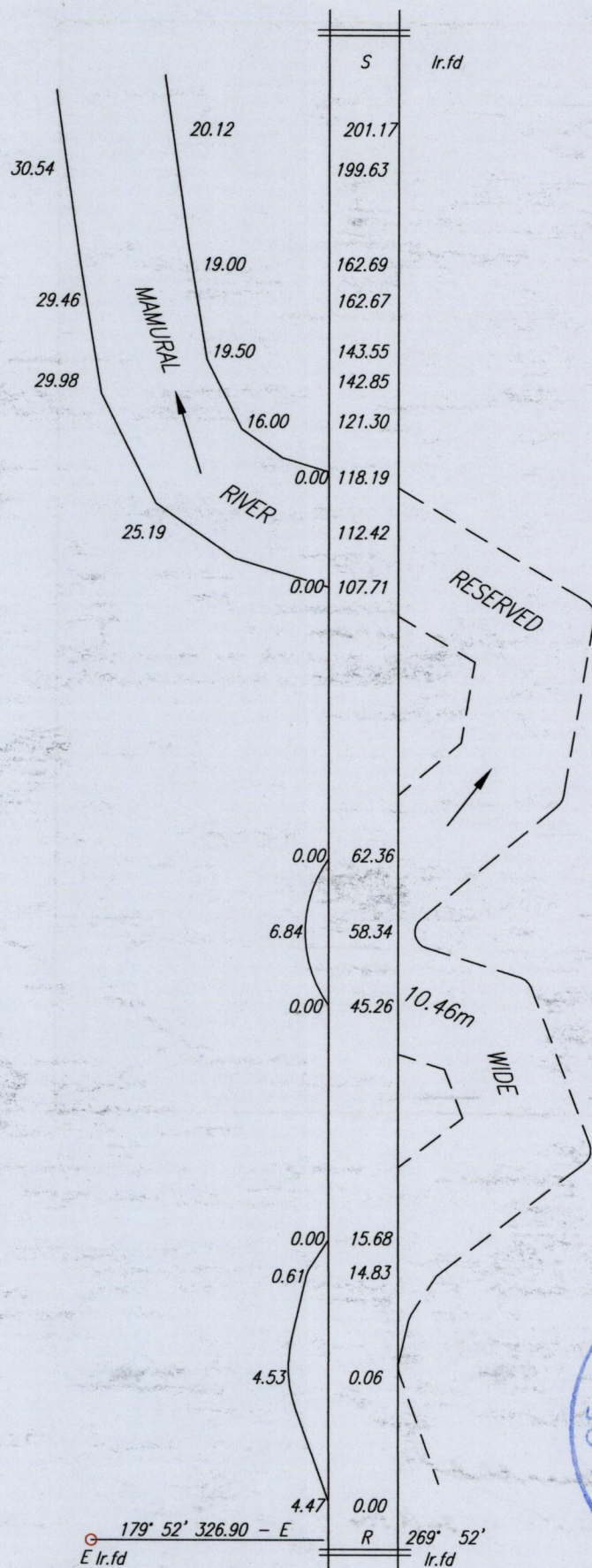
Surveyed by me, with due authority, in August 2000

Certified Correct in accordance with Regulation 25 (1) of The Land Surveyors' Regulations 1998,

Checked by *[Signature]* TTLS

Entered on *[Signature]* Trinidad & Tobago Land Surveyor *[Signature]* 2014
C:\LESS 2011\TRINIDAD\SOOKOO,HARRILAL-CAPARO.dwg FILE NO: 5042

P.T.O. FOR RIVER NOTES



For River Notes See S.O. 206/99