

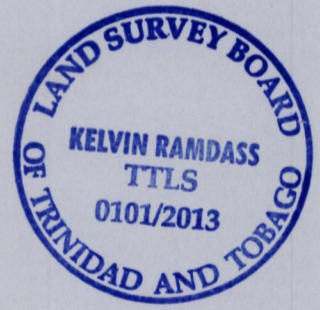

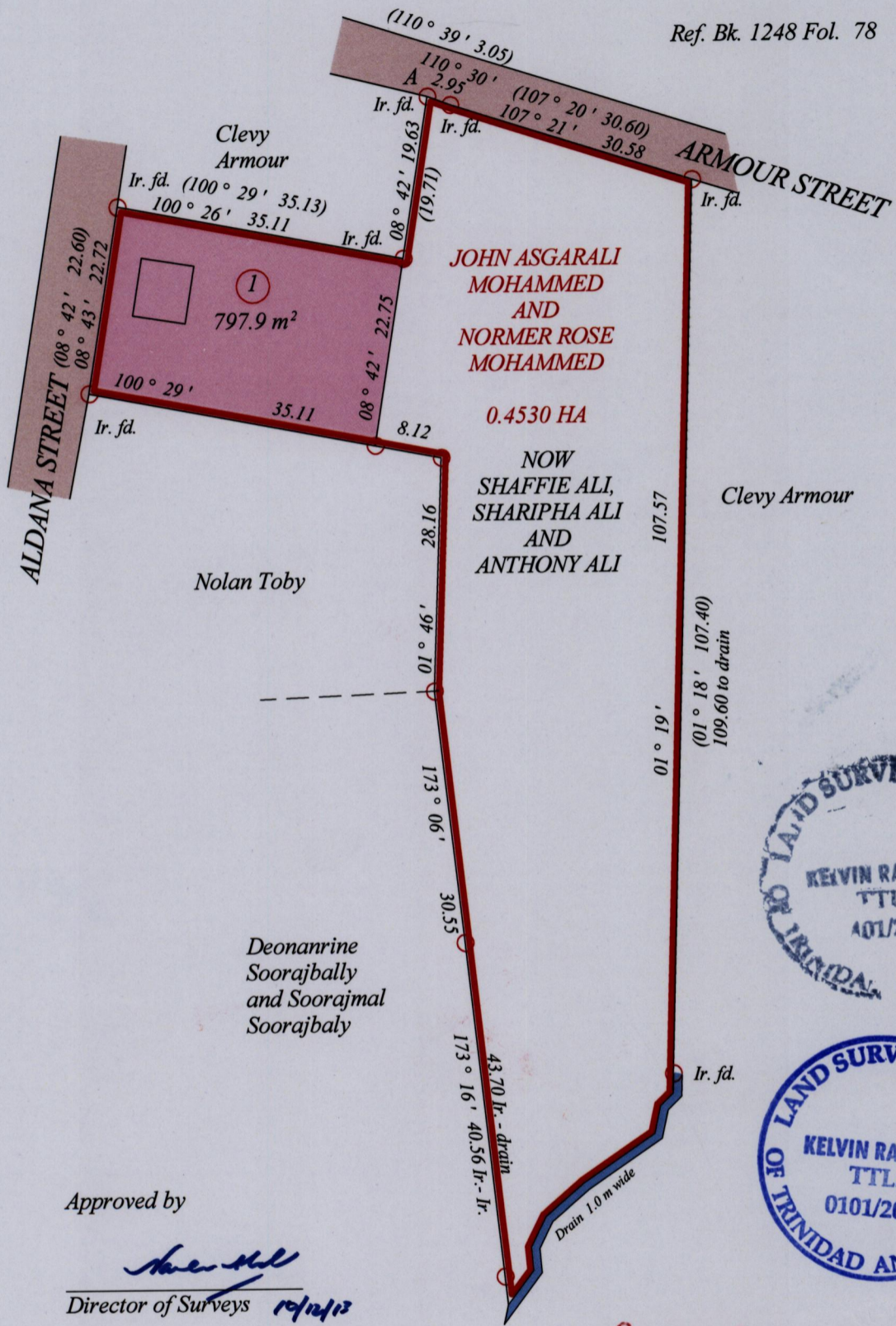
1654

6

C.T. VOL. 4592 FOLIO 363

County of Victoria
Ward of Savana Grande
Cadastral Sheet G.4.O., 54D
4/a

Ref. Bk. 1248 Fol. 78



Approved by

[Signature]

Director of Surveys 10/1/13

Original Survey BK 1248: 78

Coordinates are in WGS84, UTM Zone 20 +/- 5m
At. A- 678252 mE, 1135395 mN

Bearings are U.T.M. Grid based on solar observations

○ Denotes Iron put unless otherwise stated

SCALE : 1:750
Distances are in metres

Plan of a parcel of land coloured PINK in the Ward of Savana Grande
Containing Seven hundred and ninety seven point nine square metres
Surveyed by me, with due authority, in January 2007
Certified correct in accordance with Regulation 25(1) of the Land Surveyors' Regulations 1998.

Checked by

[Signature] 01/01/2013
Trinidad and Tobago Land Surveyor

Entered on