

R.P.O. VOL. 612 FOL. 473

PROCESS ID # 72409

County of Nariva

Ward of Cocal

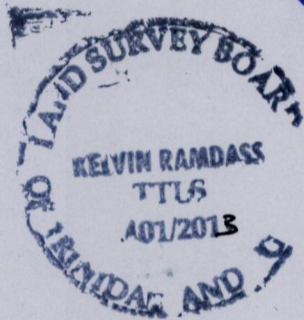
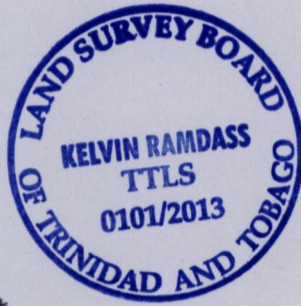

Cadastral Sheet E.21.G., 55B

2/a

Ref: Bk. 587 Fol. 182

a - b	70° 59'	32.13
b - c	73° 06'	6.34
c - d	85° 26'	5.75
d - A	102° 10'	6.68

MAHABALSINGH CROWN TRACE 15.29 m



1.6711 Ha

STATE to be leased to Ramsamooj Ramnarine S.O. 157/2005

ROAD RESERVE 6.04 M WIDE

Now or formerly Batohee

89° 33' 71.82 Ir. fd. Ir. fd.

Now or formerly Percival Young

ROAD RESERVE 6.04 M WIDE

89° 33' 62.42 123.58 61.16

No mk. Ir. fd. Ir. fd.

RAMJAREE 4.0468 Ha

now ARNILL GARVIN RAMJARIE AND SUZANNA S. RAMJARRIE AND OTHERS

Ir. fd. 1.10E

STATE

Approved by

STATE

Original Survey Bk. 587 : 182

*Handwritten signature*

Director of Surveys 10/12/12

Coordinates are in WGS84, UTM Zone 20 +/- 5m At. A- 700236 mE, 1144293 mN

Bearings are U.T.M. Grid based on solar observations

○ Denotes Iron put unless otherwise stated

SCALE : 1:750

Distances are in metres

Plan of a parcel of land coloured PINK in the Ward of Cocal

Containing One point six seven one one hectares

Surveyed by me, with due authority, in January 2012

Certified correct in accordance with Regulation 25(1) of the Land Surveyors' Regulations 1998.

Checked by .....

*Handwritten signature*

01/06/2013

Trinidad and Tobago Land Surveyor

Entered on .....