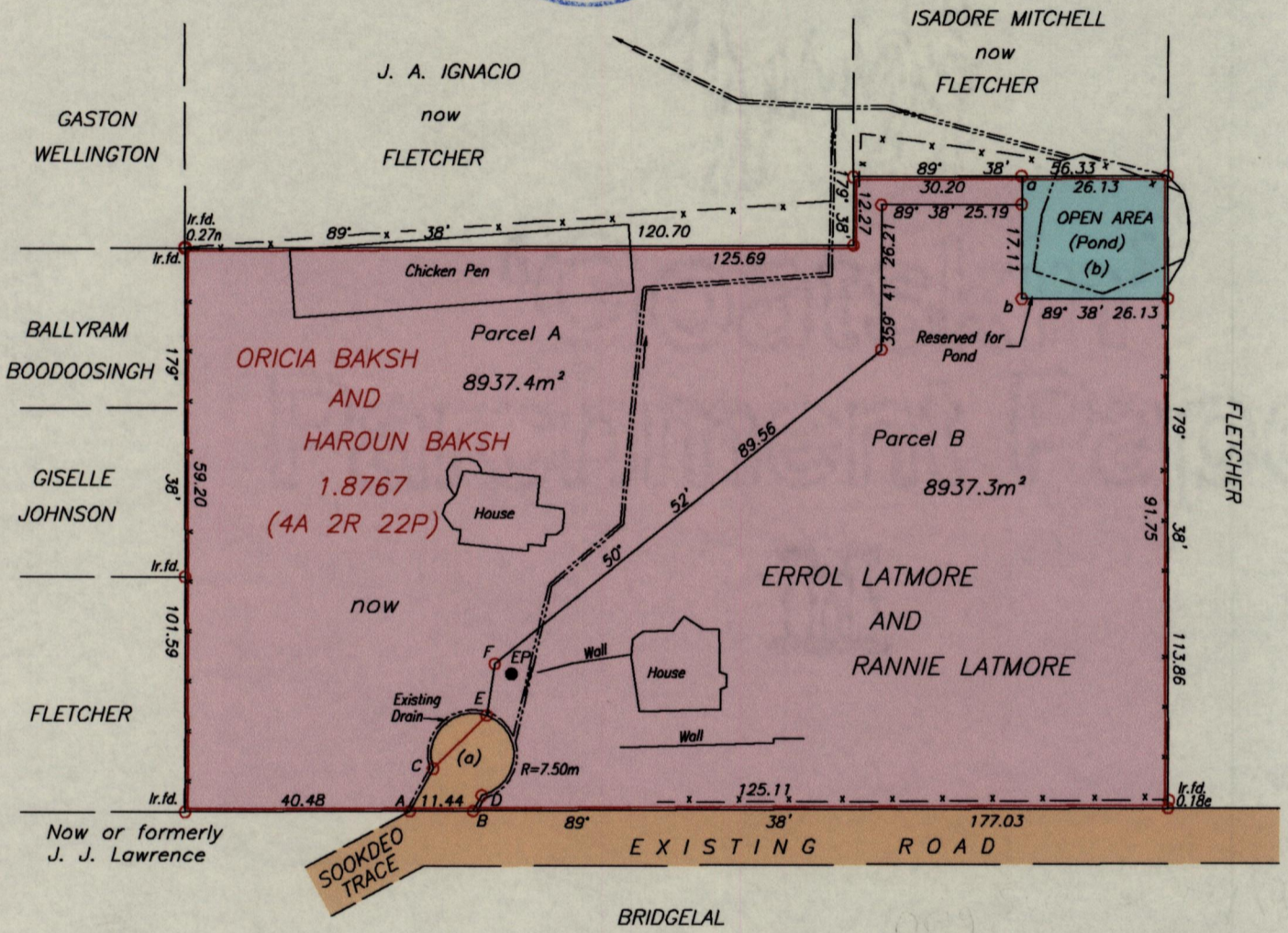
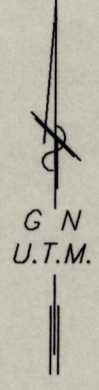



PROCESS ID # G0749  
R.P.O. Vol. 35 Fol. 403  
C.T. Vol. 4214 Fol. 249

34E  
Cadastral Sheet 1/a, D.9.M.  
Ward of Chaguanas  
County of Caroni  
TODDS ROAD

Reference  
Bk.999 Fol.209



Approved .....  
Director of Surveys *[Signature]*

N 1182905  
A = E 674764 +/- 5.0m  
Hand Held GPS  
U.T.M. Zone 20

LEGEND

A - B	28° 43'	8.76
B - D	28° 43'	3.20
D - E	03° 16'	14.39
E - F	08° 32'	9.46
a - b	179° 38'	22.11
A - C	28° 43'	8.76
C - E	45° 04'	13.54

- EP Electricity Pole
- Drain
- x- Chain Link Fence

Area (a) 223.4m²  
OPEN AREA (b) 577.7m²

- Denotes Iron put unless otherwise stated
- Bearings are U.T.M. Grid based on Solar observations
- To obtain Cassini bearings add 19 minutes

SCALE 1:1250  
Distances are in METRES

PLAN of 2 Parcels of land coloured pink in the Ward of Chaguanas  
Containing together one point seven eight seven five hectares  
Surveyed by me, with due authority, in June 2010  
Certified correct in accordance with Regulation 25 (1) of the Land Surveyors Regulations 1998.

Checked by ..... *Charles H. Second* ..... T.T.L.S.

Entered on ..... Trinidad & Tobago Land Surveyor *2nd January* ..... 2014