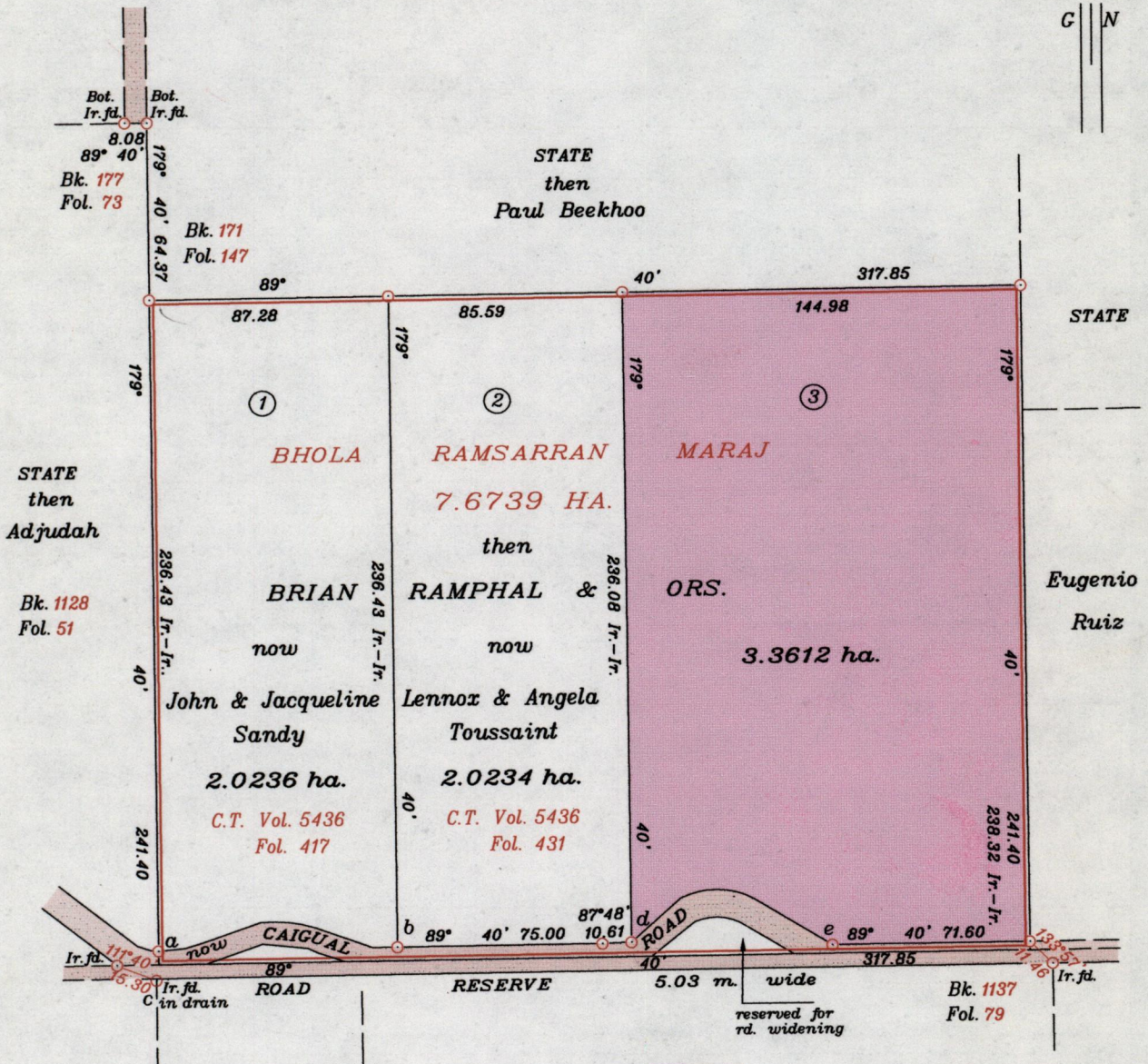



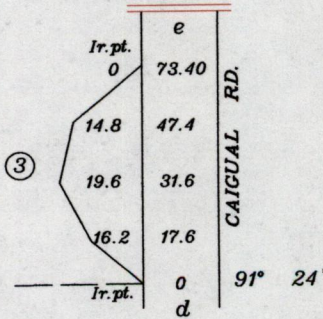
R.P.O. Vol. 55 Fol. 153  
C.T. Vol. 2855 Fol. 37

Cadastral Sheet E.3.E 26D  
4/a  
Ward of Manzanilla  
County of St. Andrew  
Bk. 173 Fol. 90

U.T.M. 20  
co-ords. of a (+/-5m.)  
N 1168202 m.  
E 711410 m.



c a 4° 27' 10.75  
a b 89° 40' 87.28



Approved .....  
Director of Surveys 20/10/14

Co-ordinates are U.T.M. 20 Naparima  
obtained by hand-held G.P.S.

SCALE 1 : 2500  
Distances are in metres

○ Denotes Ir.pt. except otherwise stated.  
Bearings are based on Solar observations.

PLAN of a parcel of land coloured pink in the Ward of Manzanilla  
Containing Three point three six one two hectares.  
Surveyed by me with due authority in August, 2009 & April, 2010.  
Certified correct in accordance with Reg. 25(1) of  
The Land Surveyors' Regulations 1998.

Checked by.....  
Entered on.....

Trinidad & Tobago  
Land Surveyor

Michael Jones  
at June 2014  
2013