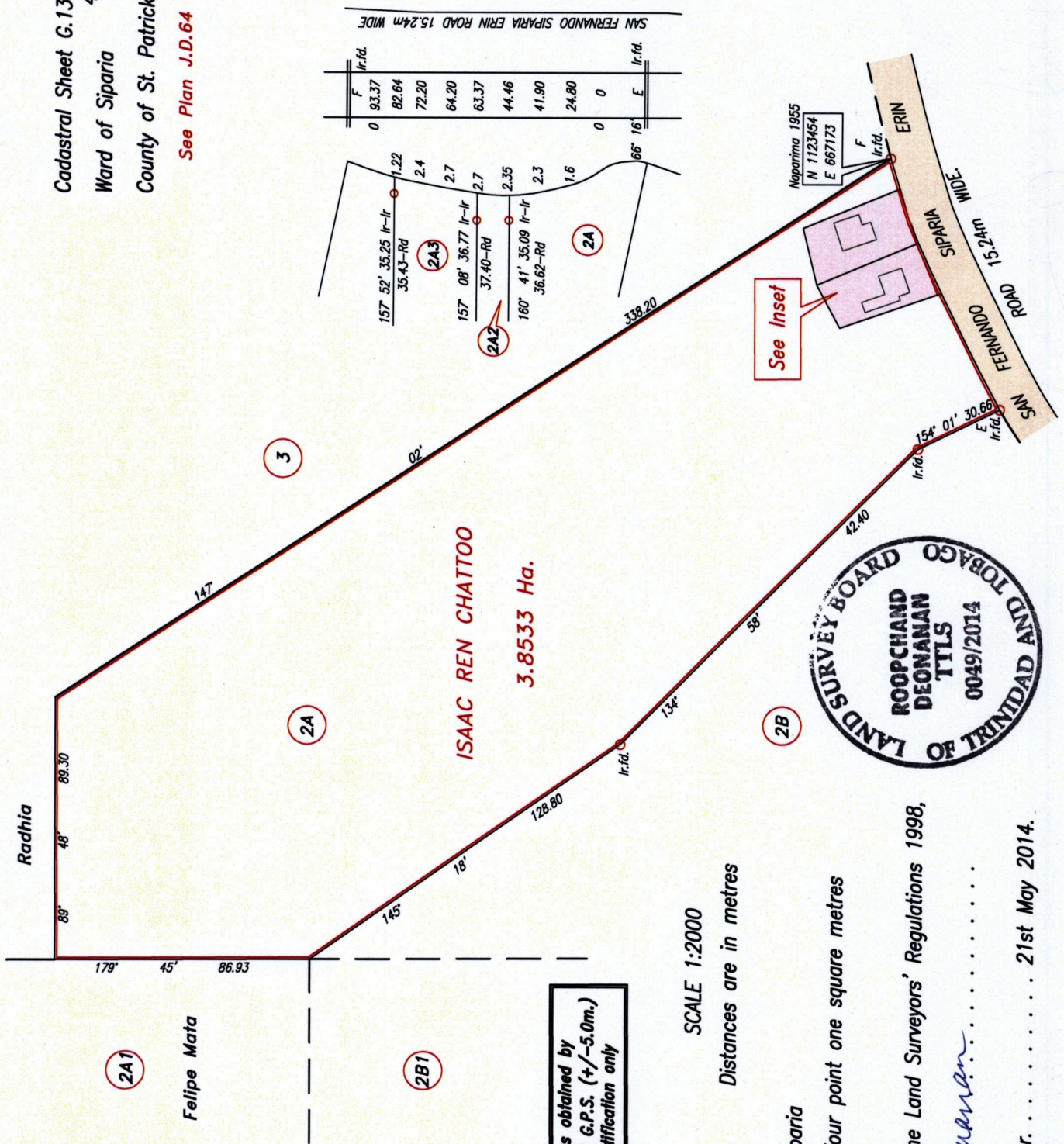



1654

2017

Cadastral Sheet G.13.1. 63E
4/a & 4/c
Ward of Siparia
County of St. Patrick
See Plan J.D.64



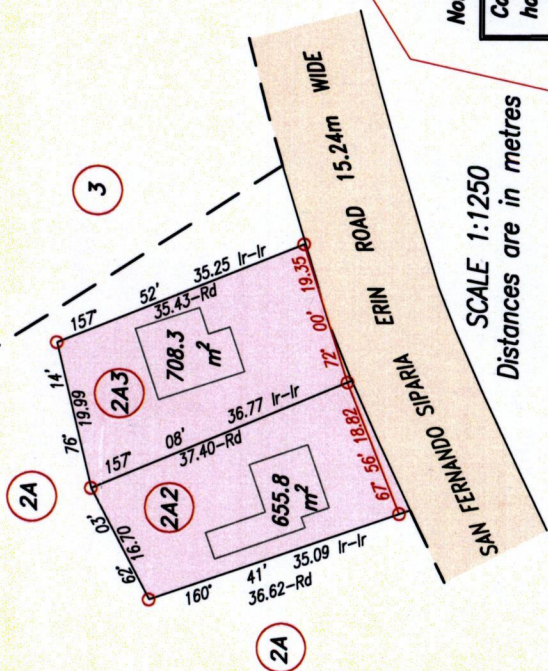
0	93.37	Ir.f.d.	
	82.64		
	72.20		
	64.20		
	63.37		
	44.46		
	41.90		
	24.80		
0	0	Ir.f.d.	
	66' 16"		



Original Plan J.D.64

R.P.O. Vol.61 Fol. 493
C.T. Vol. 4342 Fol. 33
C.T. Vol 5679 Fol 275

INSET



Note :
Coordinates obtained by
hand held G.P.S. (+/-5.0m.)
For identification only

Approved
[Signature]
Director of Surveys 6/6/14

SCALE 1:2000

Distances are in metres

○ Denotes Iron put except where otherwise stated

Bearings are U.T.M. Grid based on Solar Observations

PLAN of 2 Parcels of land coloured pink in the Ward of Siparia

Containing together one thousand three hundred and sixty four point one square metres

Surveyed by me, with due authority, in May 2012

Certified Correct in accordance with Regulation 25 (1) of the Land Surveyors' Regulations 1998,

Checked by: *[Signature]* 09/5/2014

Entered on: Trinidad & Tobago Land Surveyor. 21st May 2014.

PAITH = ADA004 D/DEO/ISAAC R. CHATTOO DMC.

LOT #	C.T. Vol & Folio	Names.
2A	5679 fol 283	Gunness, Rukim & Hema Ramdeo
2A ₂		
2A ₃		



1654/207