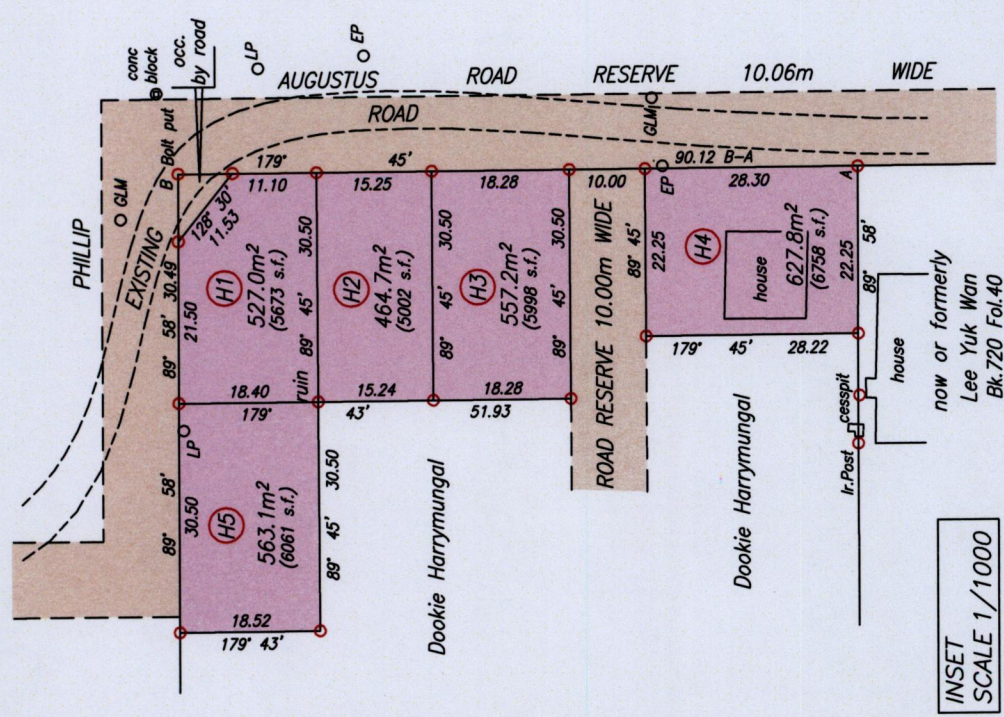
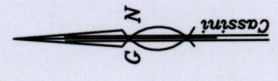


R.P.O. Vol. 32 Fol. 613
C.T. Vol. 1841 Fol. 125

Cadastral Sheet D.8.C. 34A
Ward of Chaguanas
County of Caroni
Longdenville



INSET
SCALE 1/1000

○ Denotes Iron put unless otherwise stated

Bearings are Cassini Grid based on Solar Observations

PLAN of 5 Parcels of land coloured pink in the Ward of Chaguanas

Containing together two thousand seven hundred and thirty nine point eight square metres

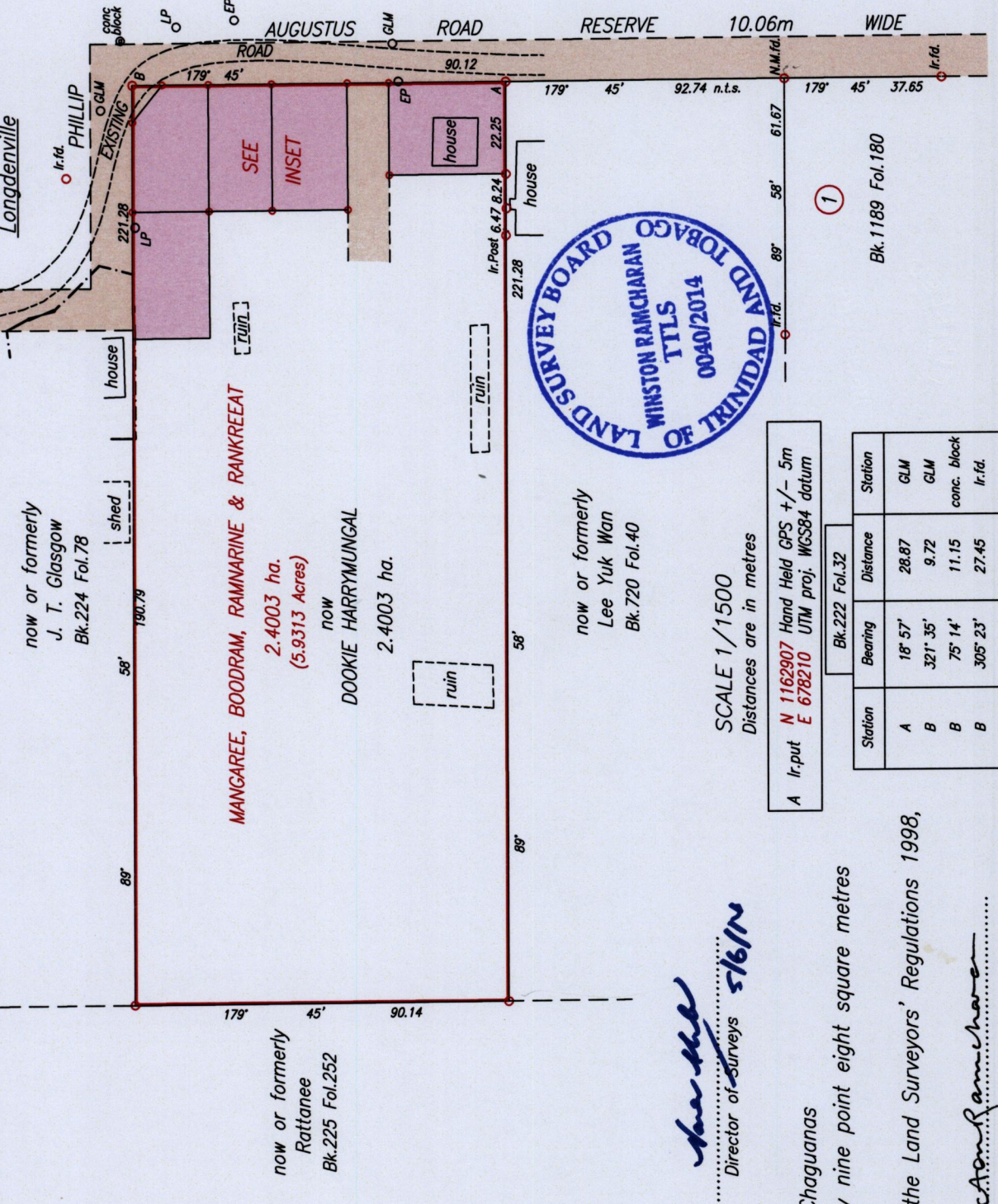
Surveyed by me with due authority in May 2013

Certified Correct in accordance with Regulation 25 (1) of the Land Surveyors' Regulations 1998,

Checked by.....

Entered on.....

Approved.....
Director of Surveys 5/16/14



SCALE 1/1500
Distances are in metres

A Ir.put N 1162907 Hand Held GPS +/- 5m
E 678210 UTM proj. WGS84 datum

Station	Bearing	Distance	Station
A	18° 57'	28.87	GLM
B	321° 35'	9.72	GLM
B	75° 14'	11.15	conc. block
B	305° 23'	27.45	Ir.f.d.

1

Bk. 1189 Fol. 180

1654/195

1654

195

Original survey Bk 222 fol 32

Trinidad & Tobago Land Surveyor Winston Ramcharan 2nd June 2014