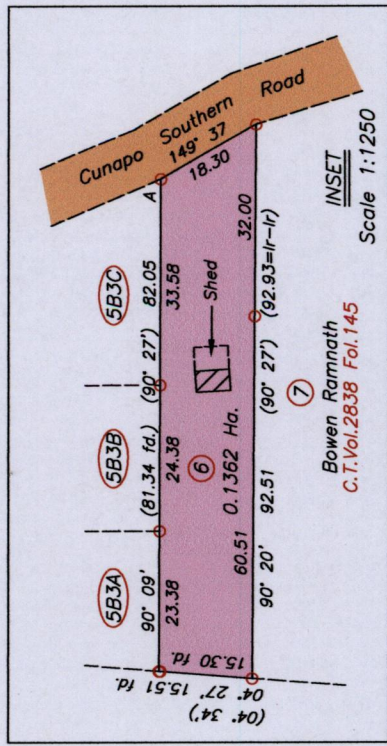


Process ID # 77088
U.P.R.N.....

R.P.O. Vol. 118 Fol. 511
C.T. Vol. 1828 Fol. 443

Address - Lot#6 Cunapo Southern Road,
Tabaquite.



Approved.....
Director of Surveys *2/11/14*

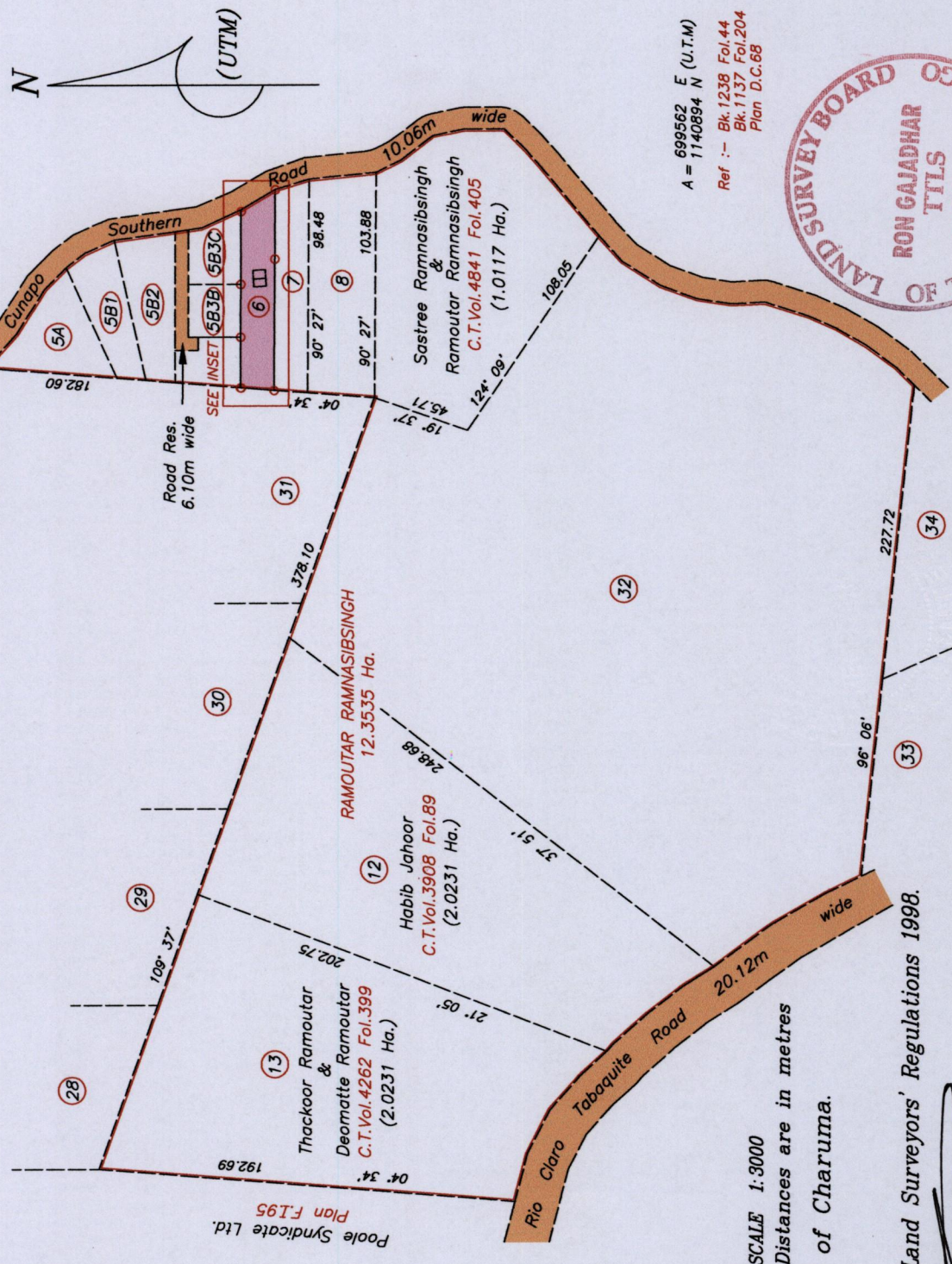
Note - UTM (Nap-Zone 20) Coordinates obtained from hand held GPS receiver + 5.00m

Denotes Iron found except stated otherwise
Note: Bearings are U.T.M. grid based on solar observations
Plan of a Parcel of land coloured pink in the Ward of Charuma. Containing zero point one three six two hectares. Surveyed by me, with due authority, in May 2014. Certified correct in accordance with Regulation 25(1) of the Land Surveyors' Regulations 1998.

Checked by.....


Entered on.....

Ward of Charuma
County of Nariva
Cadastral Sheet E.21.O. & H.2.C. 55B
3/b & 4/a



SCALE 1:3000
Distances are in metres

A = 699562 E (U.T.M)
= 1140894 N (U.T.M)
Ref :- Bk.1238 Fol.44
Bk.1137 Fol.204
Plan D.C.68



Trinidad & Tobago Land Surveyor..... 20.05.2014

original survey Bk 1137 Fol 204

L.S.

1654

194