

105A 1654

193

R.P.O. Vol. 251 Fol. 481

C.T. Vol. 4806 Fol. 191

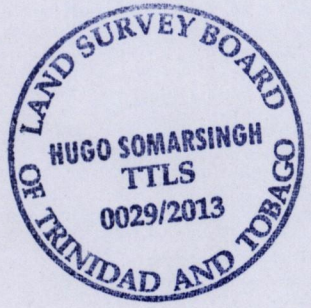
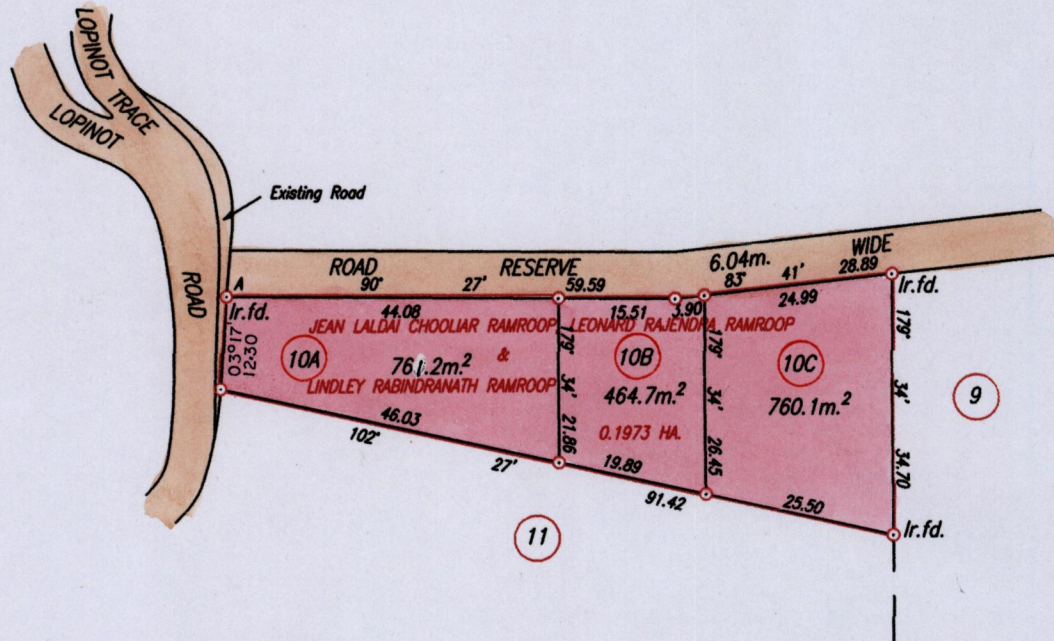

PROCESS ID # 74036

Cadastral Sheet B.19.I. 14E

Ward of Tacarigua 4/c

County of St. George

See Bk. 985 fol. 138



N 1178493  
S 682815

SCALE 1:1000

Distances are in metres

o Denotes Iron put except where otherwise stated.

original BK 985:138

Approved ..... *[Signature]*  
Director of Surveys *2/16/14*

Coordinates obtained by hand held G.P.S. (Naparima 20)+/-5.0m.  
Bearings are based on Solar Observations  
Plan of 3 Parcels of land coloured pink in the Ward of Tacarigua.  
Containing altogether zero point one nine eight five hectares.  
Surveyed by me, with due authority, in August 2009 for Jean & Leonard Ramroop.  
Certified correct in accordance with Regulation 25 (1)  
of the Land Surveyors' Regulations 1998.

Checked by ..... *[Signature]* .....

Entered on ..... Trinidad & Tobago Land Surveyor. *vt. Sept 2013* 2013.