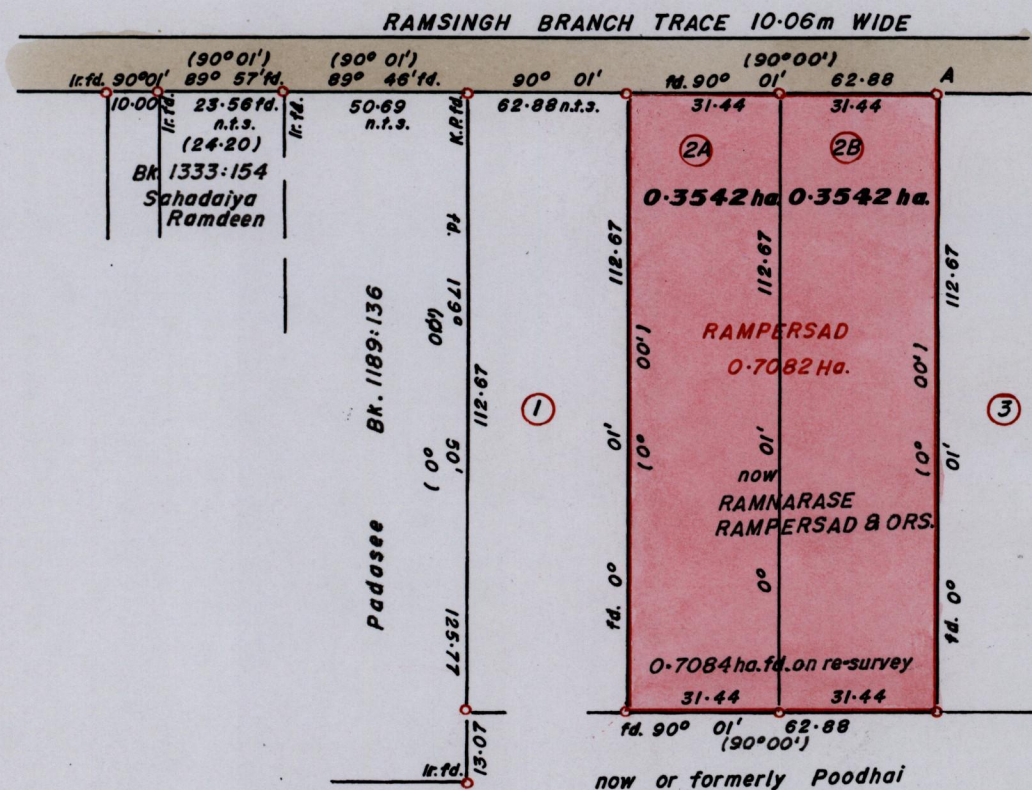
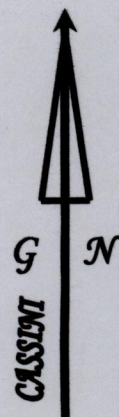


1654


19

R.P.O Vol. 274 Fol. 515  
C.T. Vol. 2229 Fol. 277

Ward of Siparia.  
County of St. Patrick.  
Cadastral Sheet G.13.P. 73C  
2/a.



1122007 m N, 673174 m E.  
A - U.T.M. 20, WGS 84 (+/-5.0m)  
GPS Handheld Direct Obs.



Approved.....  
Director of Surveys. *[Signature]*

Original Survey Bk. 999:118. for Original Bk.  
SCALE 1 : 1500.

Distances are in METRES  
o Denotes Iron Put except otherwise stated  
Bearings are Cassini Grid based on Solar Observations.

**PLAN of 2 Parcels of land coloured in PINK in the Ward of Siparia.**  
**Containing together zero point seven zero eight four hectare.**  
**Surveyed by me, with due authority, in February 2010.**  
**In accordance with Reg. 25(1) of the Land Surveyors' Regulations 1998,**  
**I certify that this plan is correct.**

Checked by *[Signature]* 2013.11.28  
Entered .....

*[Signature]*  
Trinidad and Tobago Land Surveyor..... 28<sup>th</sup> Dec 2011.