

1654

1832

R.P.O. Vol. 38 Fol. 247

C.T. Vol. 79 Fol. 17

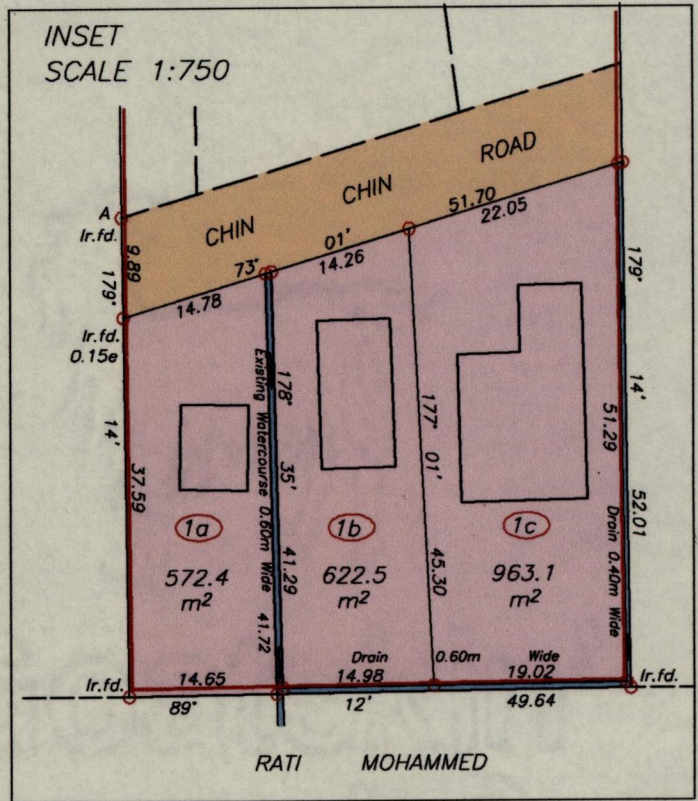
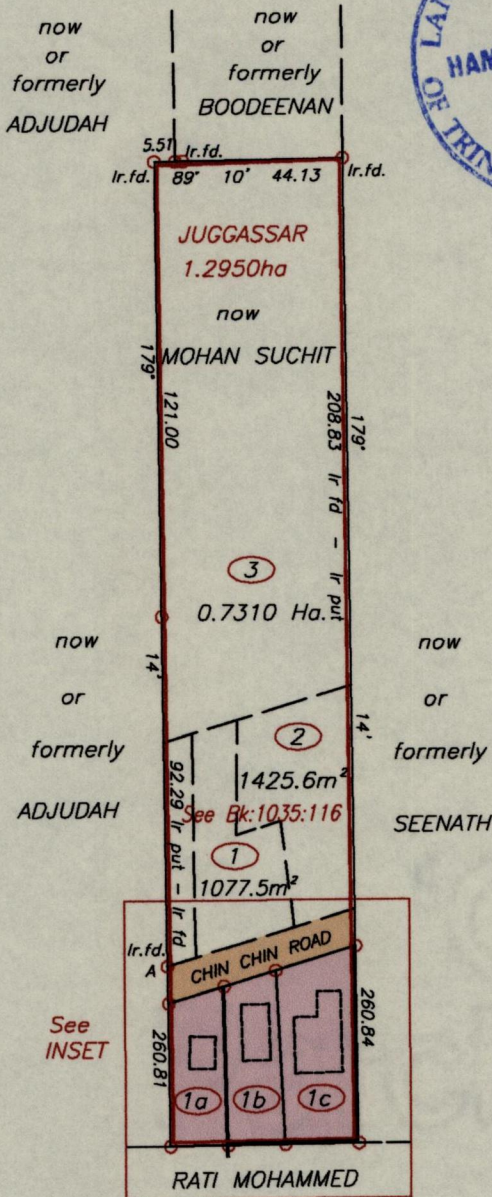
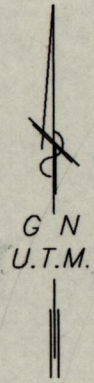

34B

Cadastral Sheet 2/b&d, D.4.N.

Ward of Cunupia

County of Caroni

Vide: Bk. 79:36  
Bk. 911:220  
Bk. 1035:116



Orig Bk. 79 fol. 36

A = N 1165262 ±3m  
E 684246 ±3m  
UTM Zone 20  
Naparima Datum  
by hand held GPS

Approved .....  
Director of Surveys 21/5/14

SCALE 1 : 2000

Distances are in METRES

- Denotes Iron put unless otherwise stated
- Bearings are U.T.M. Grid based on Solar observations
- To obtain Cassini bearings add 18 minutes

PLAN of 3 Parcels of land coloured pink in the Ward of Cunupia  
Containing together zero point two one five eight hectare  
Surveyed by me, with due authority, in August 2010  
Certified correct In accordance with Regulation 25 (1) of the Land Surveyors Regulations 1998,

Checked by ..... Charles H. Second ..... T.T.L.S.

Entered on ..... Trinidad & Tobago Land Surveyor 10th February 2014