

1654

177

R.P.O Vol. 591 Fol. 237

C.T. Vol. 1344 Fol. 35

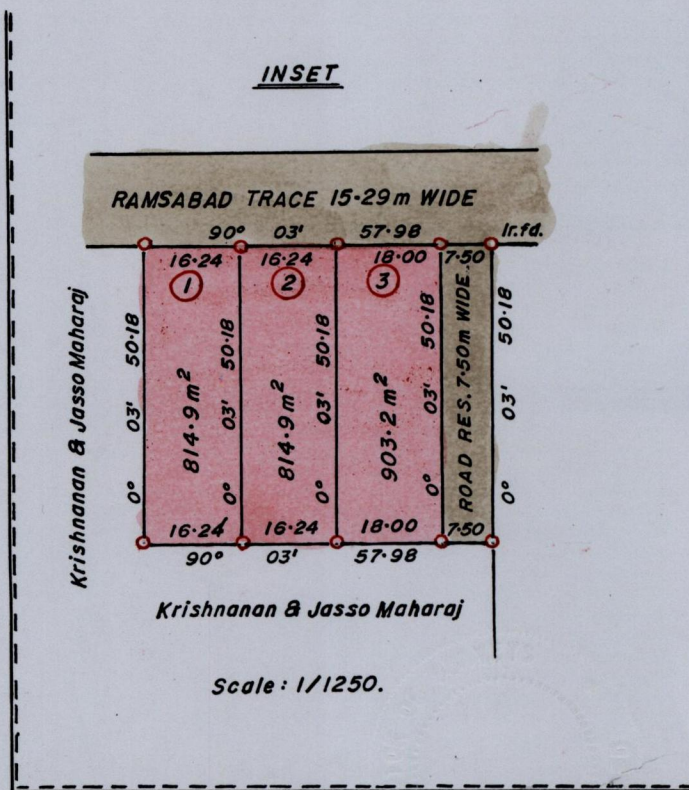
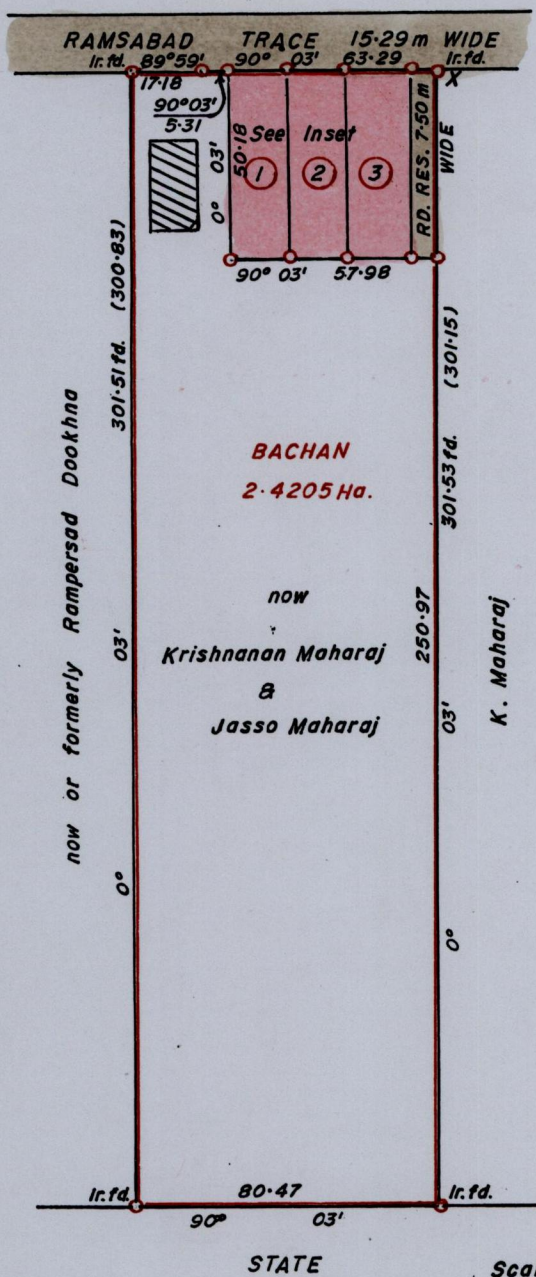
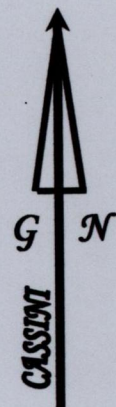
Process ID # 56878

Ward of Siparia.

County of St. Patrick.

Cadastral Sheet G.14.J. 64D

3/b



INSET

Scale: 1/1250.

X
 1123918 m N, 676407 m E.
 U.T.M.20, WGS 84 (+/-5.0m)
 GPS Handheld Direct Obs.

Approved.....
 Director of Surveys. 21/5/14

Original Survey Bk. 567:62
 SCALE 1:2000 & 1:1250.

Distances are in METRES
 o Denotes Iron Put except otherwise stated
 Bearings are Cassini Grid based on Solar Observations.

Note: To obtain compass bearings subtract 03 minutes.

PLAN of 3 Parcels of land coloured PINK in the Ward of Siparia.
Containing together two thousand five hundred and thirty three square metres.
Surveyed by me, with due authority, in June 2004.
In accordance with Reg. 25(1) of the Land Surveyors' Regulations 1998,
I certify that this plan is correct.

Checked by
 Entered

[Signature]
 Trinidad and Tobago Land Surveyor..... 2011.