

1654

163

R.P.O Vol. 104 Fol. 303

Ward of Montserrat

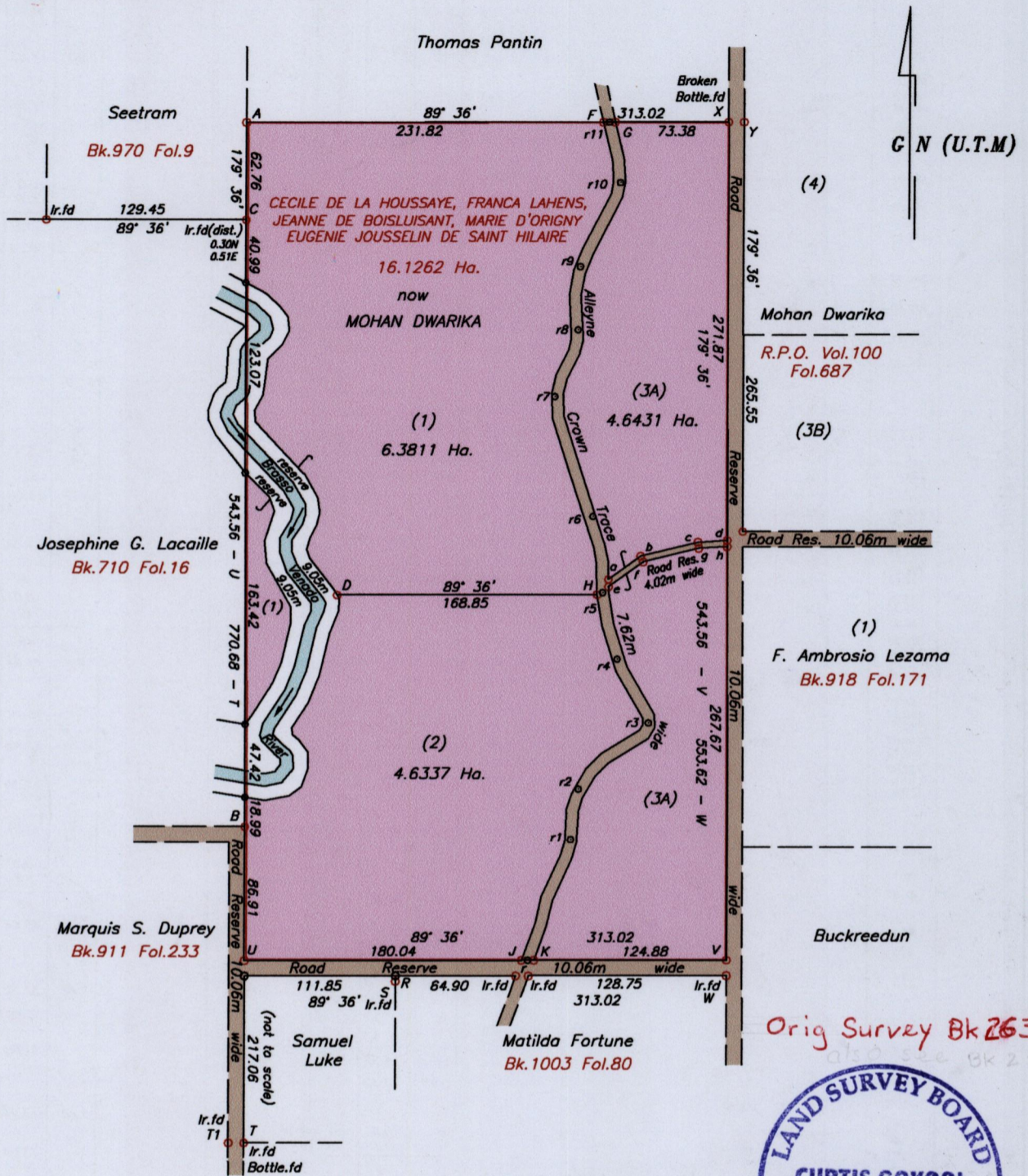
C.T Vol. 1761 Fol. 333

See legend & field notes at the back of plan.

County of Caroni

Ref: Plan M.A.36 Bk.259 Fol.11

Cadastral Sheet 44C/4/a D.15.M



Orig Survey Bk 263:242



Approved.....
[Signature]
 Director of Surveys 5/5/14

Notes: Coordinates :- U.T.M 20 Naparima (GPS +/- 3.0m)
 o Denotes no mark
 o Denotes Iron put unless otherwise stated
 Bearings are U.T.M Grid based on solar observations
 To obtain Cassini bearings add 18 minutes

A = N 1152460
 E 688465

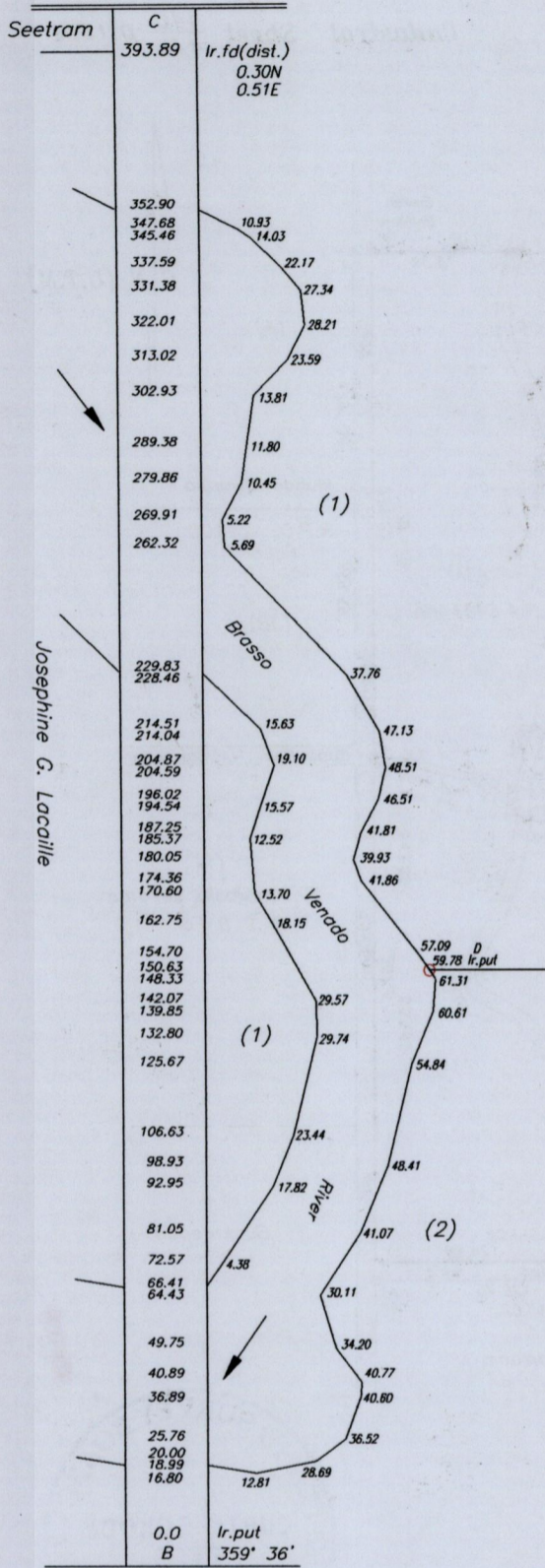
SCALE 1:4000
 Distances are in METRES

PLAN of 3 Parcels of land coloured pink in the Ward of Montserrat.
 Containing together fifteen point six five seven nine hectares.
 Surveyed by me, with due authority, in October 2010.
 Certified Correct in accordance with Regulation 25 (1) of the Land Surveyors Regulations 1998.

Checked by... 12-23/04/14
[Signature]
 Entered on..... Trinidad and Tobago Land Surveyor..... March 20 2014

FIELD NOTES

RIVER

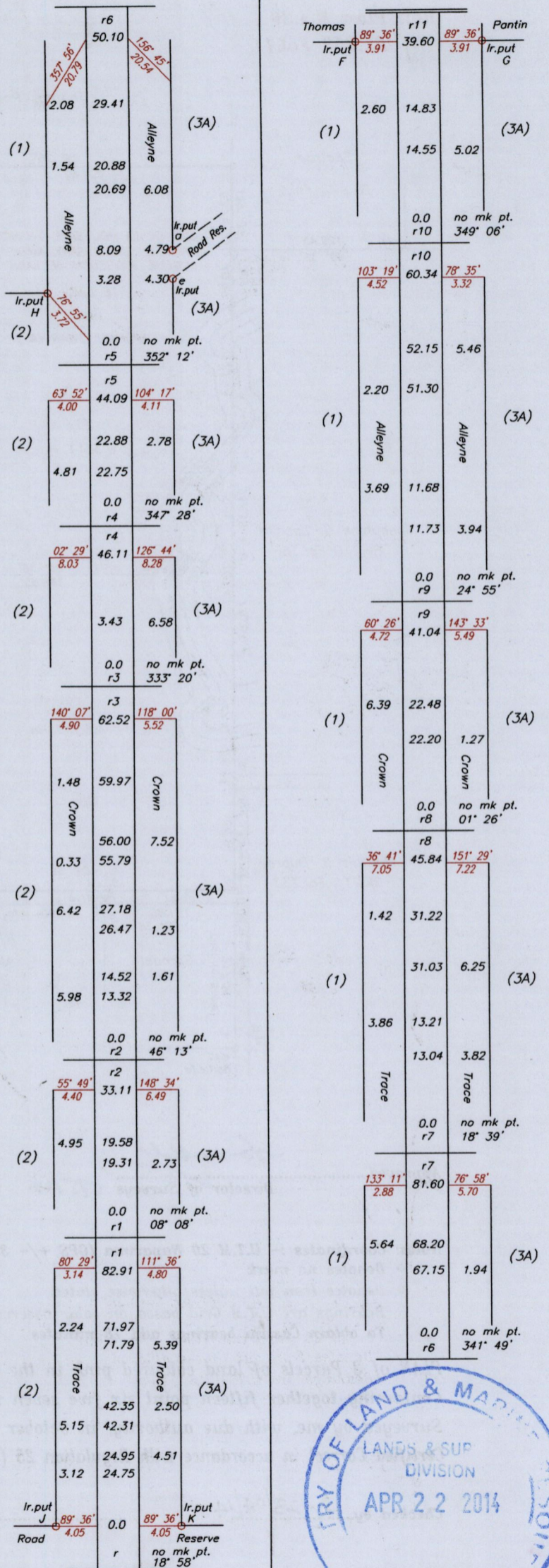


LEGEND

X - Y	89° 36'	10.06
R - W	89° 36'	201.35
R - S	179° 36'	3.39
J - r1	89° 36'	4.05
r - r1	18° 58'	82.91
r1 - r2	08° 08'	33.11
r2 - r3	46° 13'	62.52
r3 - r4	333° 20'	46.11
r4 - r5	347° 28'	44.09
H - r5	76° 55'	3.72
r5 - r6	352° 12'	50.10
r6 - r7	341° 49'	81.60
r7 - r8	18° 39'	45.84
r8 - r9	01° 26'	41.04
r9 - r10	24° 55'	60.34
r10 - r11	349° 06'	39.60
F - r11	89° 36'	3.91
a - b	54° 15'	25.80
b - c	76° 13'	38.27
c - d	86° 51'	18.80
e - f	54° 15'	27.71
f - g	76° 13'	37.12
g - h	86° 51'	18.23
a - e	178° 02'	4.83
d - h	179° 36'	4.02
T - T1	269° 36'	10.51

FIELD NOTES

ROAD



1654/163