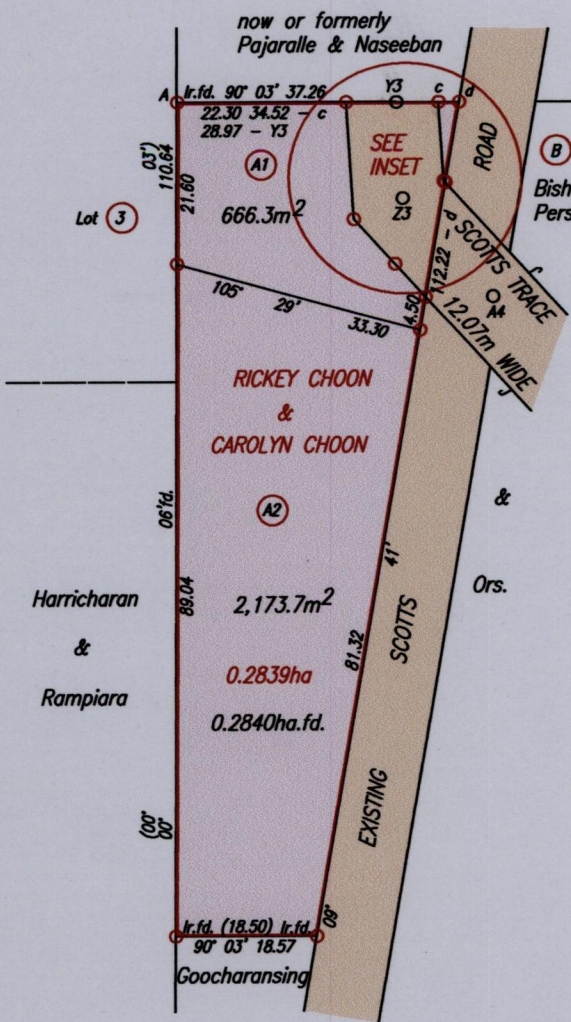


PROCESS ID # 82207  
R.P.O. Vol. 207 Fol. 647  
C.T. Vol. 4426 Fol. 161

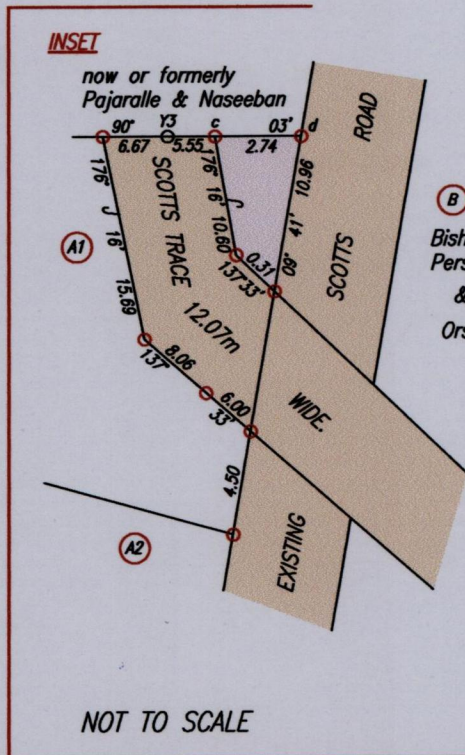
Cadastral Sheet G.18.I. 73B  
Ward of Siparia 4/b  
County of St. Patrick  
L.P. No. 106  
Scotts Road,  
Penal.

Ref. : Plan L.C. 36  
Ref. : Bk. 409 Fol. 32  
Ref. : Bk. 1395 Fol. 167  
Ref. : Bk. 1282 Fol. 3

Cassini  
G. N.




Y3 - Z3 = 176° 16' 12.91  
Z3 - A4 = 137° 33' 17.72



A : 668077mE, 1118407mN  
(U.T.M. 20, Naparima (+/-9m)  
Coordinates obtained from  
hand held GPS.

Orig. Survey Bk 1282:3



Approved

Director of Surveys

SCALE 1 : 1000  
Distances are in metres

○ Denotes Iron put except otherwise stated  
Bearings are Cassini Grid based on Solar Observations  
Plan of 2 Parcels of land coloured pink in the Ward of Siparia  
Containing together two thousand, eight hundred and forty point zero square metres.  
Surveyed by me, with due authority, in June, 2011  
Certified Correct in accordance with Regulation 25 (1) of the Land Surveyors' Regulations 1998,

Checked by 17.04.2014 NV

David Bhikarry

Entered on . . . . .

Trinidad & Tobago Land Surveyor . . . . . 15th January . . . . . 2014