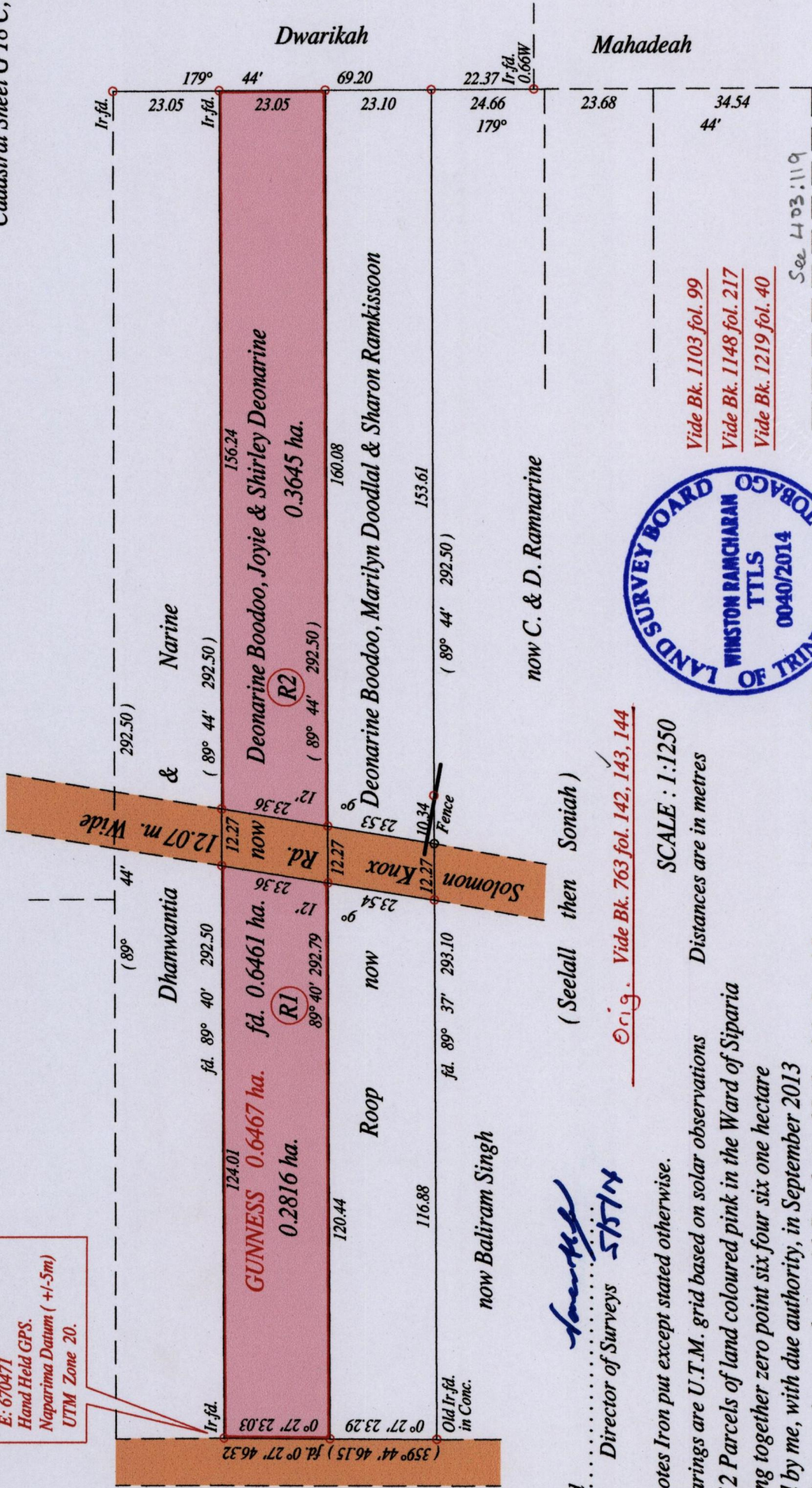


Process ID # 80178  
 R.P.O. Vol. 176 Fol. 506  
 C.T. Vol. 844 Fol. 249  
 C.T. Vol. 5662 Fol. 81

N: 1121274  
 E: 670471  
 Hand Held GPS.  
 Naparima Datum (+/-5m)  
 UTM Zone 20.

Road Reserve 10.06 m. Wide



Approved .....  
 Director of Surveys 515714

(Seelall then Soniah)

Orig. Vide Bk. 763 fol. 142, 143, 144

SCALE : 1:1250  
 Distances are in metres

o Denotes Iron put except stated otherwise.  
 Note: Bearings are U.T.M. grid based on solar observations  
 PLAN of 2 Parcels of land coloured pink in the Ward of Siparia  
 Containing together zero point six four one hectare  
 Surveyed by me, with due authority, in September 2013  
 Certified correct in accordance with Regulation 25 (1) of the Land Surveyors Regulations 1998.

Checked by .....  
 Winston Ramcharan


Entered on .....  
 Trinidad & Tobago Land Surveyor 7<sup>th</sup> J. Ramcharan 2014



Vide Bk. 1103 fol. 99  
 Vide Bk. 1148 fol. 217  
 Vide Bk. 1219 fol. 40

See 403:119

Ward of Siparia  
 County of St. Patrick  
 Cadastral Sheet G 18 C, 73 C  
 1/b





1654

161



Lot #	C.T. Vol & Folio	Names.
R <sub>1</sub>		
R <sub>2</sub>	5662 fol III	Subhagee Seerattan Singh.



1654/161