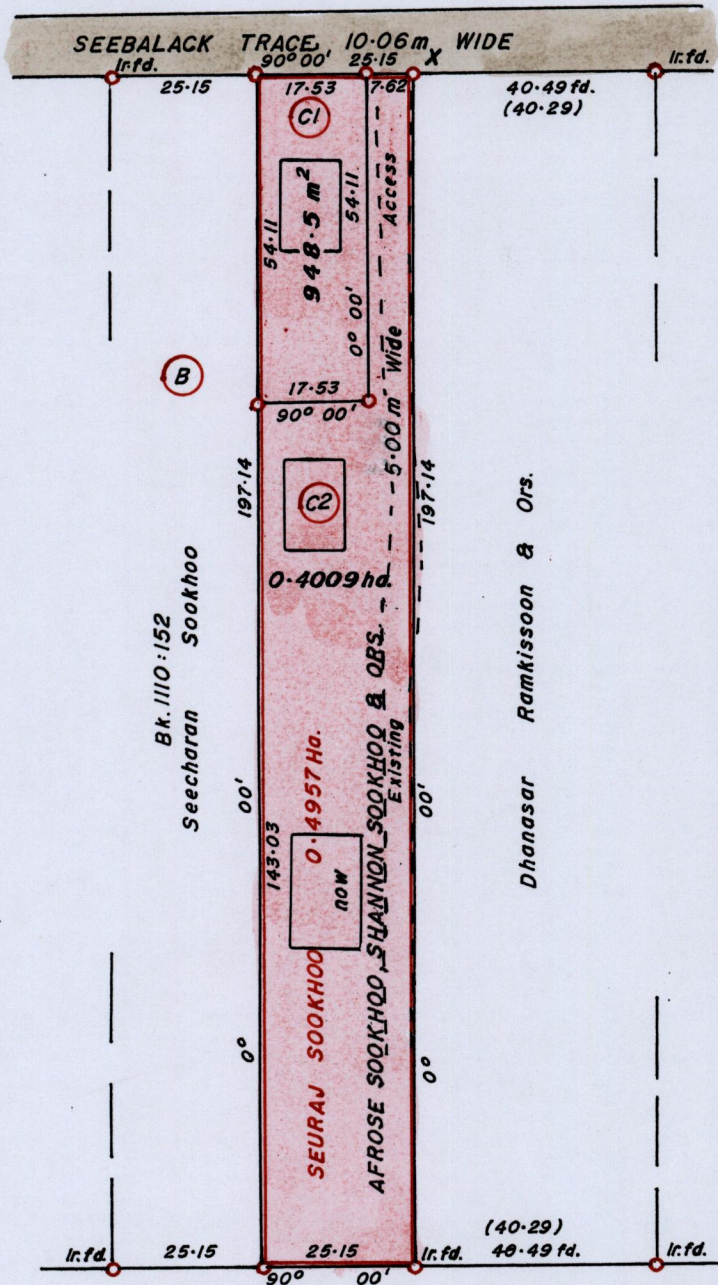



1654

16

R.P.O Vol. 152 Fol. 241
C.T. Vol. 2513 Fol. 379
C.T. Vol 5674 Fol: 473

Ward of Siparia.
County of St. Patrick.
Cadastral Sheet G.18.D. 73C
4/b



now or formerly Gene M. Traboulay

CX
1121657 m N; 673878 m E.
U.T.M. 20; WGS 84 (+/-5.0m)
GPS Handheld Direct Obs.

Original Survey Bk. 1110:152.

SCALE 1 : 1250.

Distances are in METRES

o Denotes Iron Put except otherwise stated
Bearings are Cassini Grid based on Solar Observations.

Note : To obtain compass Bearing subtract 02 minutes.

Approved
Director of Surveys 18/2/13


PLAN of 2 Parcels of land coloured PINK in the Ward of Siparia.
Containing zero point four nine five seven hectare.
Surveyed by me, with due authority, in February 2011.
In accordance with Reg. 25(1) of the Land Surveyors' Regulations 1998
I certify that this plan is correct.

Checked by M. 2013. 11.28

Entered

Trinidad and Tobago Land Surveyor 31st / 2 / 2011 2011.

Lot #	C.T. Vol & Folio	Names.
C1	5674 Fol 485	AProse Sookhoo
C2	5674 Fol 487	Sharon, Vernon, Rodney & Roger Sookhoo
C3		



1654/16