

R.P.O. Vol. 3581

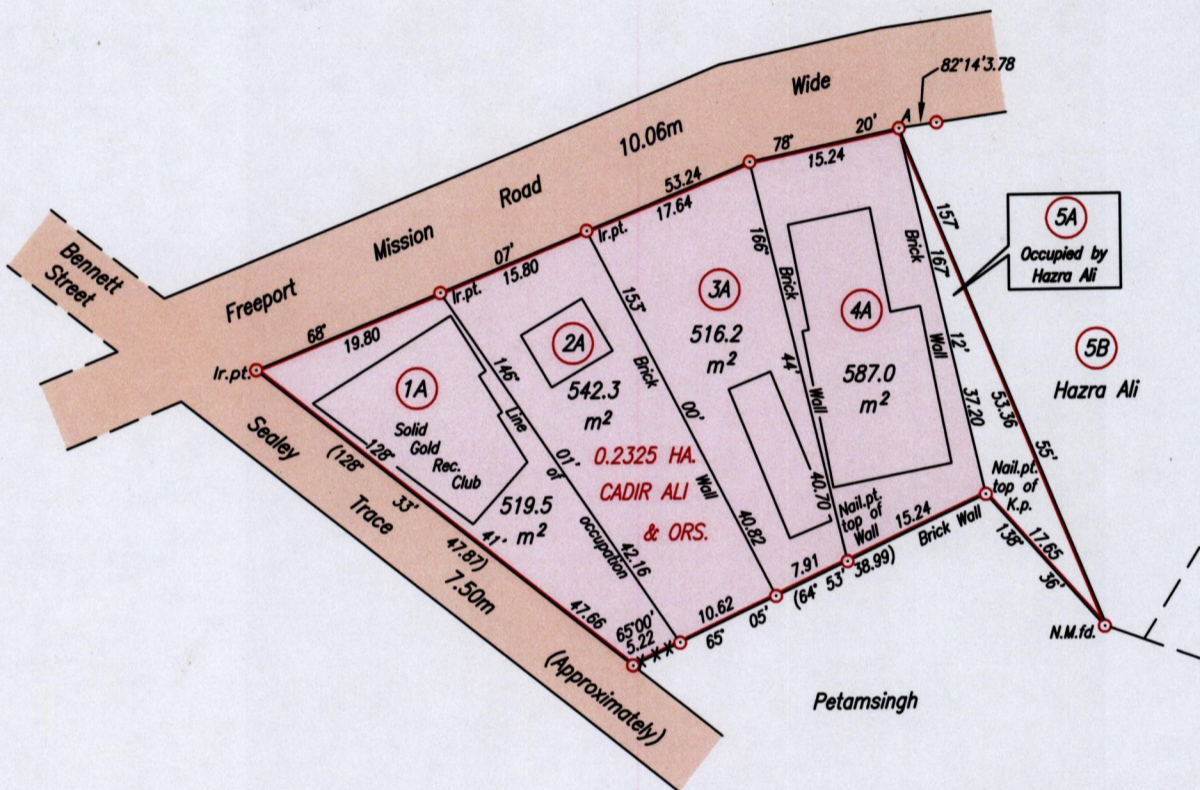
Fol. 21

C.T. Vol. 5708

Fol. 401

U.R.P.N. . . . . .

Cadastral Sheet D.17.D. & D.18.A. 43C  
Ward of Montserrat  
County of Caroni  
Bk.1170 Fol.171



Original Survey Bk.1170 : 171

Note: Lot 5A & 5B to be Amalgamated to form one parcel


Approved *[Signature]*  
Director of Surveys *[Signature]*

Point A  
Co-ordinates obtained by Hand Held G.P.S. (Nap. Datum)  
Accuracy ± 6m  
E 673920m  
N 1151809m

Note: To obtain cassini bearings + 18 minutes  
o Denotes Iron found except otherwise stated  
Bearings are U.T.M. based on Solar Observations

Plan of 4 Parcels of land coloured pink in the Ward of Montserrat  
Containing together two thousand one hundred and sixty five point zero square metres  
Surveyed by me, with due authority, on 8th December 2010  
Certified Correct in accordance with Regulation 25 (1) of the Land Surveyors' Regulations 1998


\*\*\*\*\* Wire Fence  
SCALE 1/750  
Distances are in metres



Entered on . . . . .  
Checked by . . . . . *[Signature]* Trinidad & Tobago Land Surveyor . . . . . 18/10 2013



LOT #	C.T. Vol & Folio	Names.
1A		
2A		
3A		
4A	5708 fol 413	Hamza & Shaira Rafeeq



1654/14