

1654

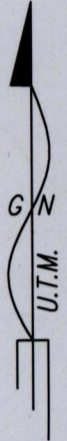
120

R.P.D. Vol.76 Fol.193
C.T. Vol. 1022 Fol. 229

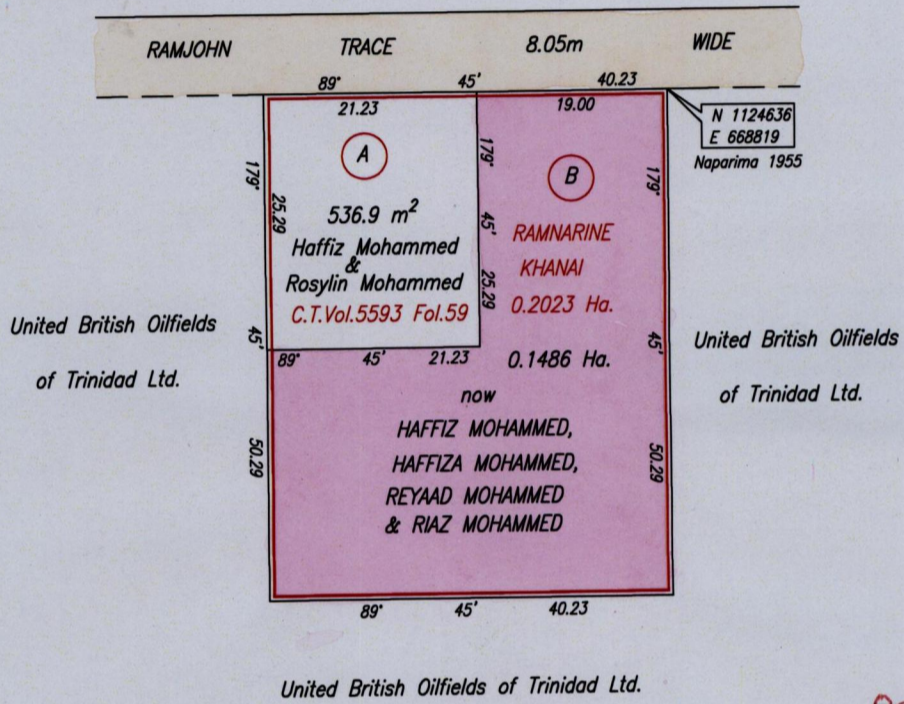
Cadastral Sheet G.13.1&J 63E
4/b
Ward of Siparia
County of St. Patrick

See Bk.1145 Fol.210
Bk.1376 Fol.190

PENAL



REMAINING PORTION

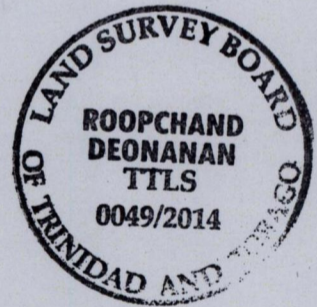


See Bk 390:34

Orig Survey Bk. 717 fd. 95

Note :

Coordinates obtained by
hand held G.P.S. (+/-5.0m.)
For Identification only



Approved

[Signature]
Director of Surveys

SCALE 1:750

Distances are in metres

Bearings are U.T.M. Grid based on Solar Observations

PLAN of zero point two zero two three hectare originally transferred to RAMNARINE KHANHAI
Showing a portion coloured pink and containing zero point one four eight six hectare
Being the remainder after one previous transfer of a portion of the land.

In accordance with Regulation 25 (1) of the Land Surveyors' Regulations 1998,
I certify that this plan represents the remaining portion.

Checked by. NW 18-03-2014

[Signature]

Entered on.

Trinidad & Tobago Land Surveyor. 11th February 2014.
PATH = ADA004 D:/DE07HAFFIZ MOHAMMED DWG.