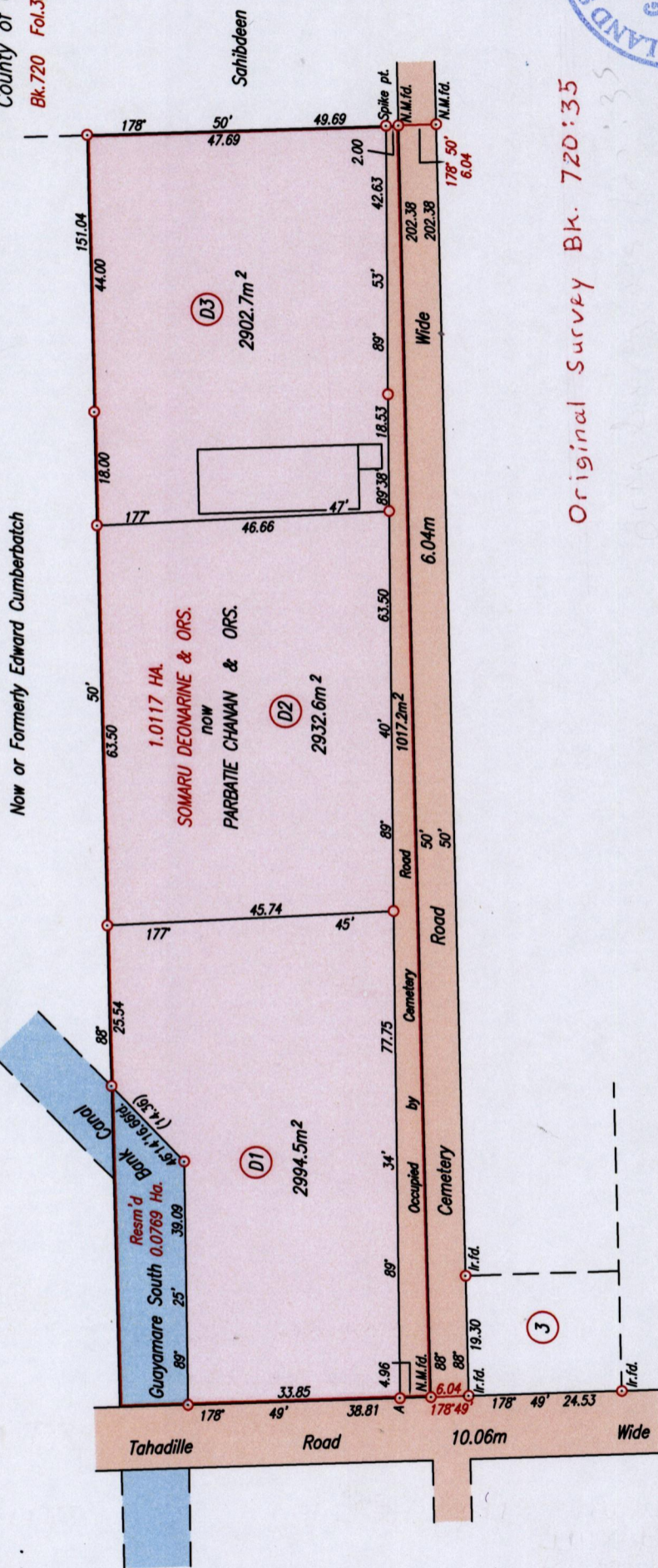
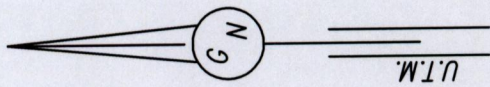


Cadastral Sheet D.2.L. 4/c  
Borough of Chaguanas  
County of Caroni  
Bk. 720 Fol. 35



Original Survey Bk. 720:35

SCALE 1/1000  
Distances are in metres

Point A  
Co-ordinates obtained by Hand Held G.P.S. (Nap. Datum)  
Accuracy ± 5m  
E 672358m  
N 1166913m

R.P.O. Vol. 42 Fol. 73  
C.T. Vol. 5142 Fol. 313  
U.R.P.N. ....

Now or Formerly Edward Cumberbatch

1.0117 HA.  
SOMARU DEONARINE & ORS.  
NOW  
PARBATIE CHANAN & ORS.


*Sanuel*  
Director of Surveys

Note: To obtain Cassini bearing + 18 minutes  
○ Denotes Iron put except otherwise stated  
Bearings are U.T.M. Grid based on Solar Observations  
Plan of 3 Parcels of land coloured pink in the Borough of Chaguanas  
Containing together eight thousand eight hundred and twenty nine point eight square metres  
Surveyed by me, with due authority, on 29th May & 1st June 2012  
Certified Correct in accordance with Regulation 25 (1) of the Land Surveyors' Regulations 1998

Entered on .....  
Checked by .....  
*G. Ramchattan*  
Trinidad & Tobago Land Surveyor  
12/12

1654/12

LOT #	C.T. Vol & Folio	Names.
D1		
D2	C.T. Vol 5654 Fol 71	Ricky, Tina, & Kevin Bhola. Tina Bhola Kallasingh Sumitra Deonarine.
D3		



1654/12