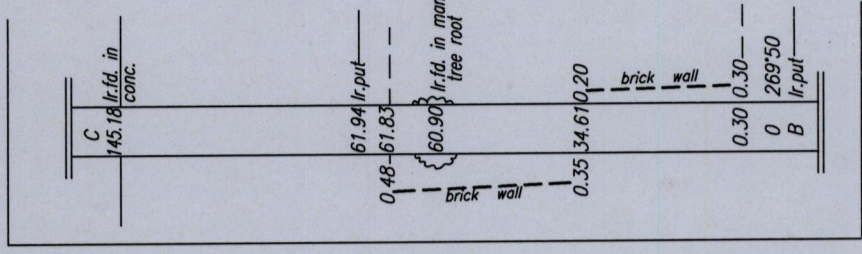
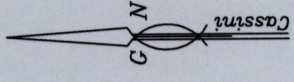
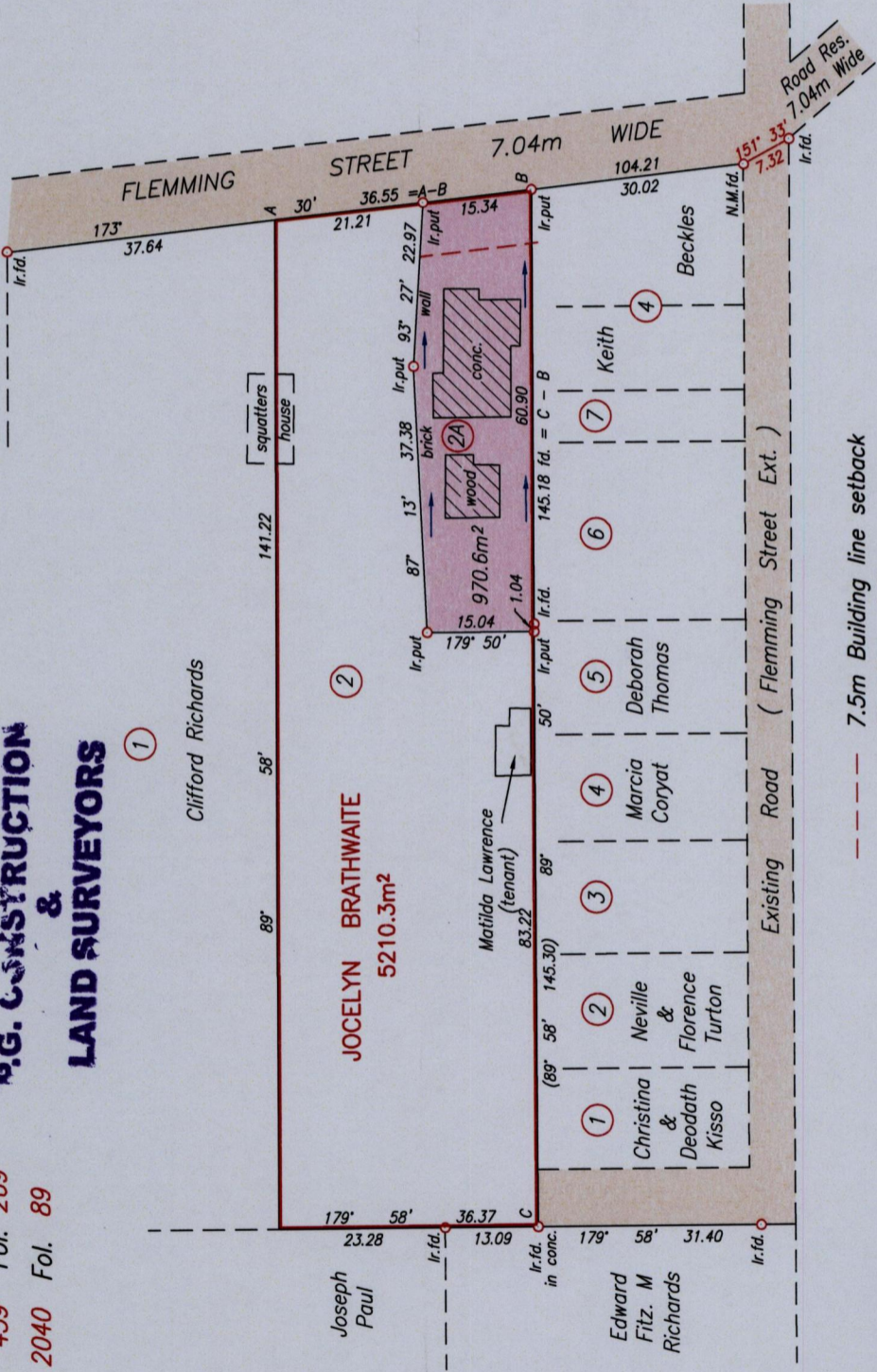


R.P.O. Vol. 459 Fol. 269  
 C.T. Vol. 2040 Fol. 89

**H.G. CONSTRUCTION & LAND SURVEYORS**

Clifford Richards

Cadastral Sheet D.8.F. 24F / 4/c  
 Ward of Chaguanas  
 County of Caroni  
 Longdenville



SCALE 1/1000  
 Distances are in metres


Orig Survey Bk 993 fol. 193

Bearings are Cassini Grid based on Solar Observations  
 PLAN of a Parcel of land coloured pink in the Ward of Chaguanas  
 Containing nine hundred and seventy point six square metres  
 Surveyed by me with due authority in December 1999  
 Certified Correct in accordance with Regulation 25 (1) of the Land Surveyors' Regulations 1998,

George Johnson (TTLS)

19th August 2013  
 Trinidad & Tobago Land Surveyor

Approved.....  
 Director of Surveys 11/13/14



Checked by.....  
 Entered on.....

1654

1088

34A