

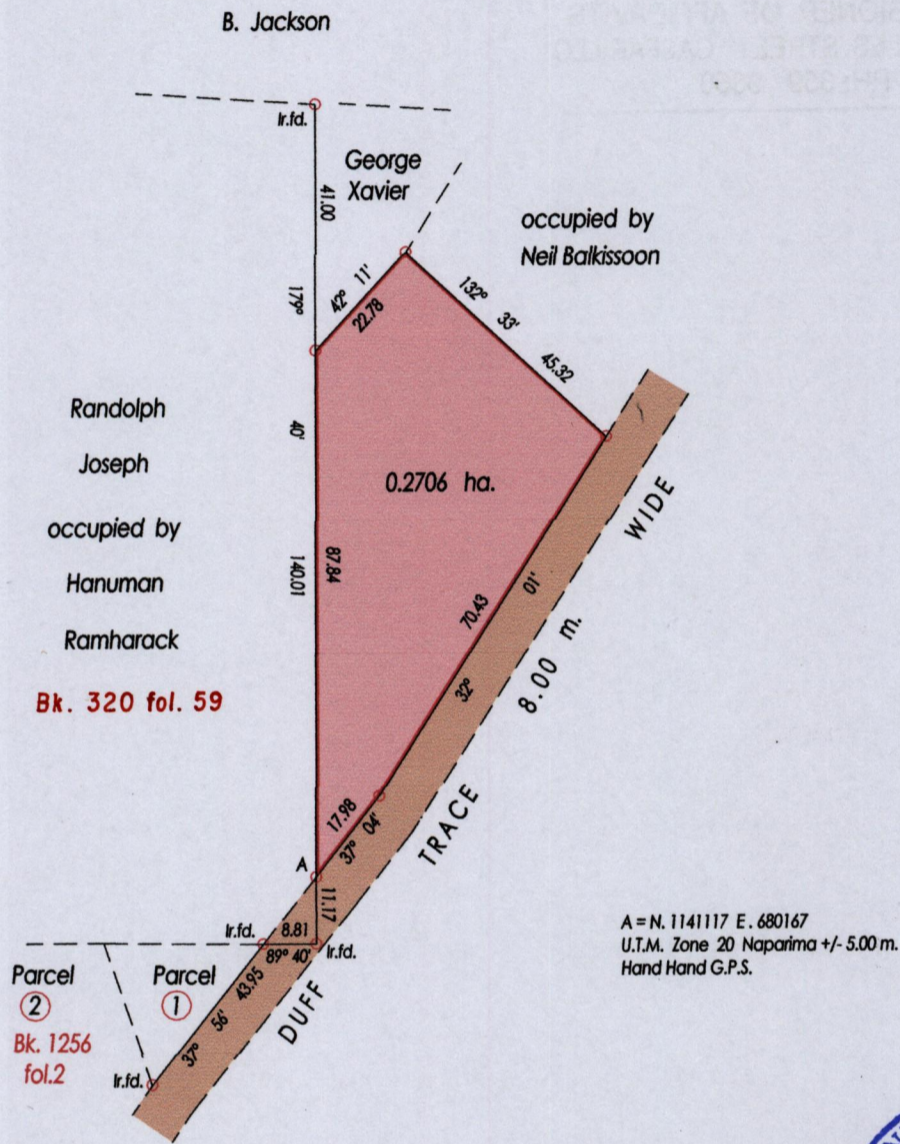
1653

Ward of Savana Grande  
County of Victoria

136


Cadastral Sheet D. 23. P.  $\frac{54 B.}{3 / a}$

To be brought under the Provisions of  
the Real Property Ordinance



Bk. 320 fol. 59

Bk. 1220 fol. 164



○ Denotes Iron Put Except Stated Otherwise

Approved

*[Signature]*  
Director of Surveys 25/5/15

SCALE 1 : 1250

Bearings are U.T.M. Grid based on Solar Observations Distances are in Metres  
 PLAN of a Parcel of land coloured pink in the Ward of Savana Grande  
 Containing zero point two seven zero six hectare  
 Surveyed by me with due authority on 17<sup>th</sup> September 2013 for Kayshnee Seepersad  
 Certified correct in accordance with Regulation 25 (1) of the Land Surveyors  
 Regulations 1998.

Checked by 20.5.2015

*[Signature]*  
Trinidad & Tobago Land Surveyor

Entered on.....


Trinidad & Tobago Land Surveyor 27<sup>th</sup> February 2015

"A"

This is the Survey Plan marked "A" referred to in the prefixed Declaration of Shervon Phriday declared to before me this 27th day of February 2015.

*Indira Jaggan*  
COMMISSIONER OF AFFIDAVITS.

INDIRA JAGGAN  
COMMISSIONER OF AFFIDAVITS  
175 CHARLES STREET GASPARILLO  
PH: 359 9350



MS3/136