

U.P.R.N. No.

1653

Cadastral Sheet A.20.L 23B
1/b


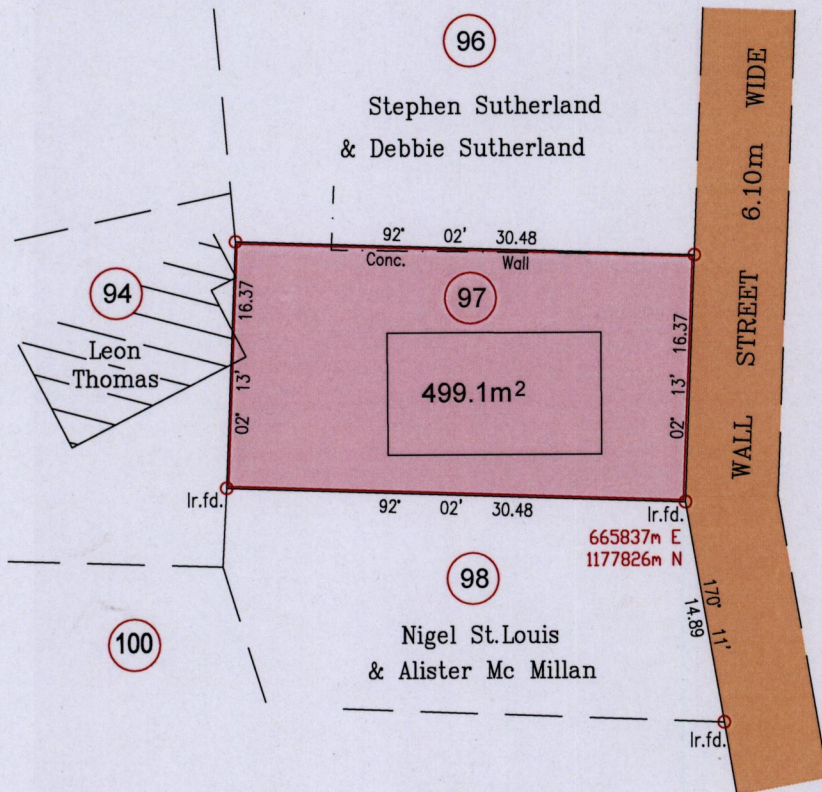
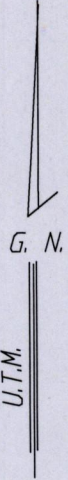
133

To be brought under the provisions of the
Real Property Ordinance

Ward of St. Anns

County of St. George

See Reg.Deed No. DE 1956039370BF



Naparima U.T.M. Zone 20 (+/-5.0m)
Hand Held G.P.S. Coordinates

See Plan C.J.35

Approved.....
Director of Surveys

SCALE 1/500

Distances are in metres

- Denotes Iron put unless where otherwise stated
- Bearings are U.T.M. Grid based on Solar Observations

Plan of a Parcel of land coloured pink in the Ward of St. Anns
Containing four hundred and ninety nine point one square metres


Surveyed by me, with due authority, on 15th March 2015 for Evelyn Rebecca Mc Millan

Certified Correct in accordance with Regulation 25 (1) of the Land Surveyors Regulations 1998.

Checked by.....
Entered on.....

Hugo Somarsingh
31st March 2015

Trinidad and Tobago Land Surveyor(TTLS)..... 2015



1653/133