

1653

131

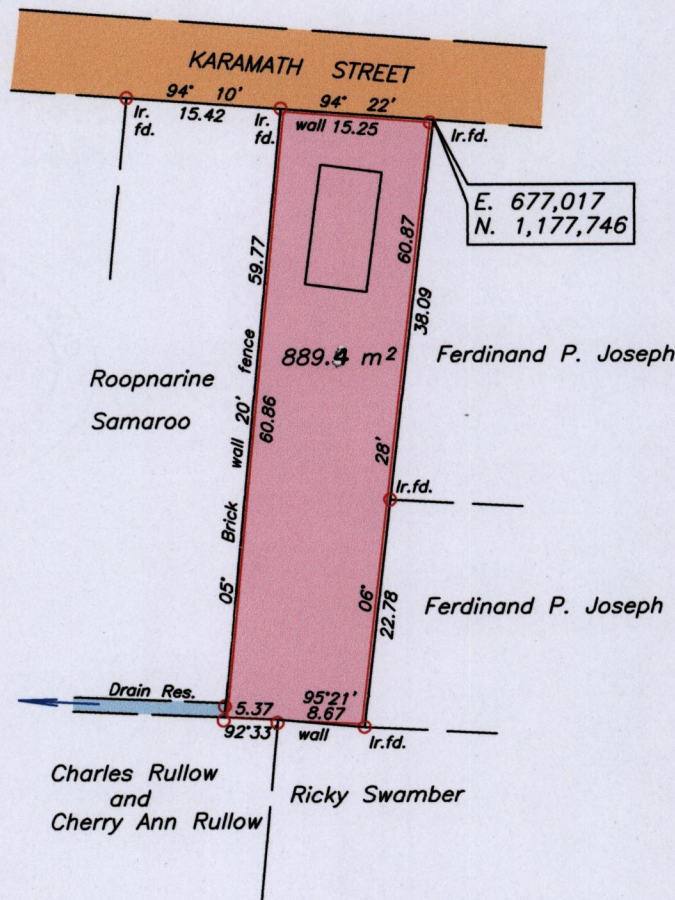

U.P.R.N No.....

Cadastral Sheet B. 18 J. $\frac{24A}{1/a}$

Ward of Tacarigua

County of St. George

To be brought under the provisions of the Real Property Ordinance



See Bk.1156 Fol.17
Bk.1116 Fol.70

SCALE 1/750

Distances are in metres
Co-ordinates obtained from hand held GPS
Naparima U.T.M. Zone 20 +/- 3.00m

Approved by.....
Director of Surveys 27/2/15

○ Denotes Iron put unless otherwise stated

Bearings are U.T.M. Grid based on Solar Observations

Note : To obtain Cassini bearings add 18 minutes

Plan of a Parcel of land coloured pink in the Ward of Tacarigua

Containing eight hundred and eighty nine point four square metres

Surveyed by me, with due authority on the 7th March 2014 for Wazeer Khan

Certified Correct in accordance with Regulation 25 (1) of the Land Surveyors Regulations 1998

Checked by.....

Entered on..... Trinidad and Tobago Land Surveyor (TTLs)..... 2015

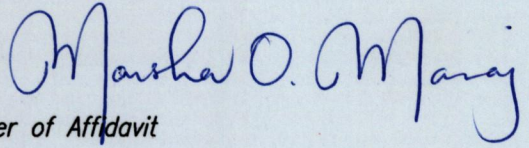


:A:

This is the plan marked :A: referred to in the prefixed affidavit of

HUGO SOMARSINGH

Dated this 20th day of FEB. 2015

Before me 
Commissioner of Affidavit



1653/131