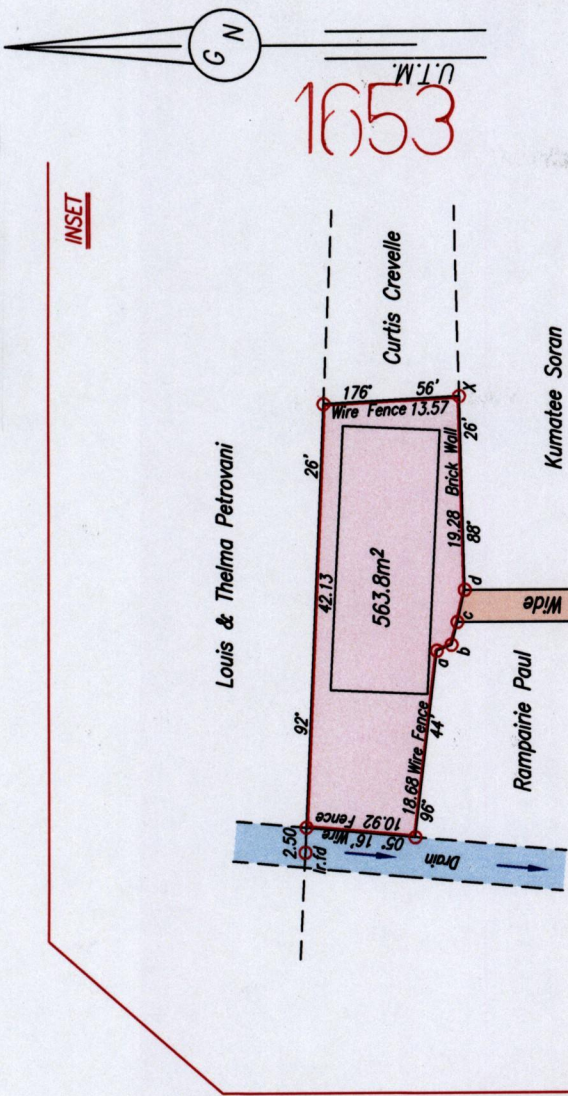
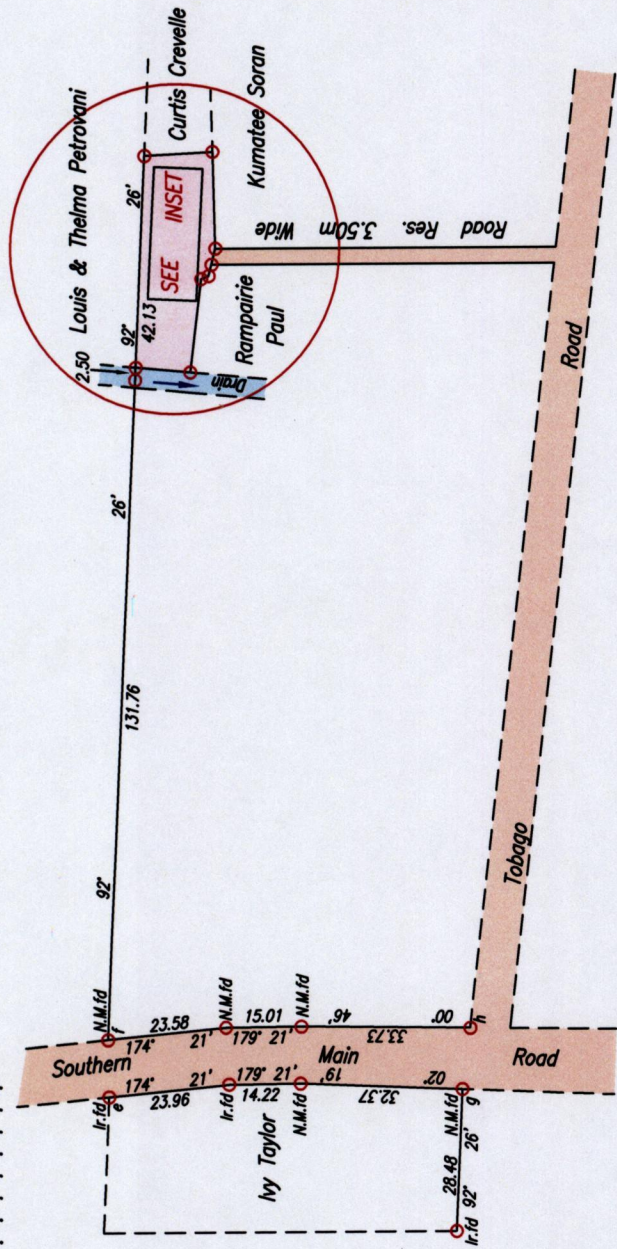


To be brought under the provisions of the Real Property Ordinance.

U.R.P.N. . . . .


Cadastral Sheet D.8.A. 3/a  
Borough of Chaguanas  
County of Caroni  
LENDORE VILLAGE



1653 U.T.M.

| Legend | Bearing  | Dist.             |
|--------|----------|-------------------|
| a - b  | 158° 41' | 1.58 (Wire Fence) |
| b - c  | 104° 30' | 2.32 (Wire Fence) |
| c - d  | 103° 14' | 3.26              |
| e - f  | 88° 47'  | 11.39             |
| g - h  | 97° 28'  | 12.31             |

SCALE 1/750  
Distances are in metres



SCALE 1/1500  
Distances are in metres

Point X  
Co-ordinates obtained by Hand Held G.P.S. (Nap. Datum Zone 20)  
Accuracy + 3m  
E 675535m  
N 1162962m

Approved

*Ganesh Dath Ramcharitar*  
Director of Surveys 21/4/15

Note: To obtain Cassini bearing + 18 minutes

○ a,b,d,X Denotes Spike put

○ Denotes Iron put except otherwise stated

Bearings are U.T.M. Grid based on Solar Observations

Plan of a Parcel of land coloured pink in the Borough of Chaguanas

Containing five hundred and sixty three point eight square metres

Surveyed by me, with due authority, on 5th December 2014 for Deosaran Siew

Certified Correct in accordance with Regulation 25 (1) of the Land Surveyors' Regulations 1998

Entered on . . . . .  
Checked by . . . . . *Ganesh Dath Ramcharitar* 15/12/2014  
Trinidad & Tobago Land Surveyor

28



1653/128

