

1653, 127

**TO BE BROUGHT UNDER THE PROVISIONS OF THE REAL PROPERTY ORDINANCE.**

U.P.R.N.

1653

127

N - 671999mE, 1140643mN  
UTM ZONE 20, WGS84 (+/- 5.00M)  
Direct Observation-GPS Hand held


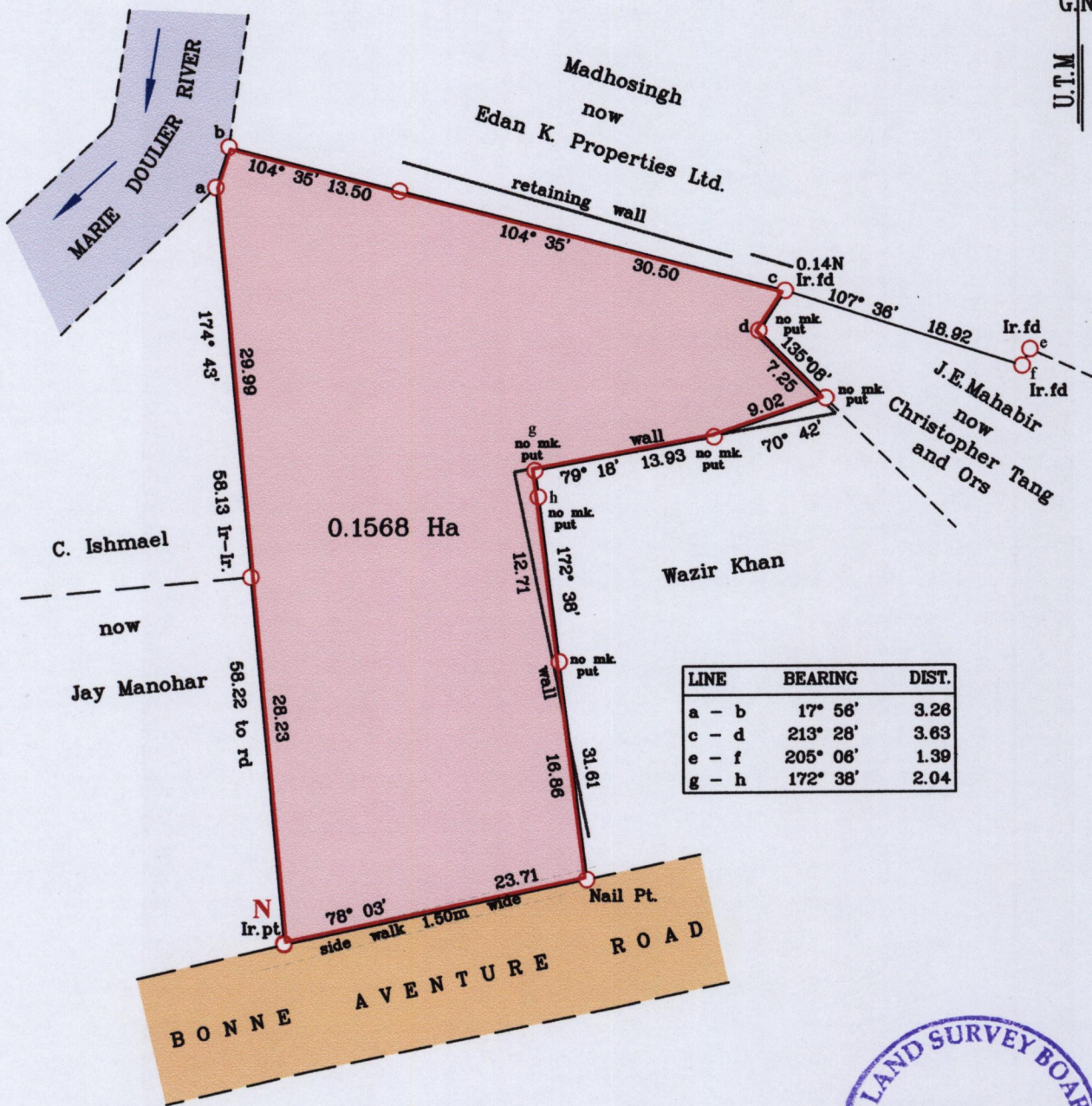
Cadastral Sheet D.22.O, 53C

Ward of Pointe-a-Pierre

County of Victoria

**Bonne Aventure Road**  
**Gasparillo**

G.N.  
U.T.M



Approved.....  
Director of Surveys *15/4/15*

○ Denotes Iron Put unless otherwise stated  
Bearings are U.T.M Grid based on Solar Obs

SCALE 1:500  
Distances are in Metres

PLAN of a Parcel of land coloured pink in the **Ward of Pointe-a-Pierre**  
Containing **zero point one five six eight hectares**

Surveyed by me, with due authority, on the 8th February 2014 for **Rolph Ramjohn**  
Certified Correct in accordance with Regulation 25(1) of the Land Surveyors Regulations 1998.

Checked by *27.03.2015*

*[Signature]*

Entered on .....

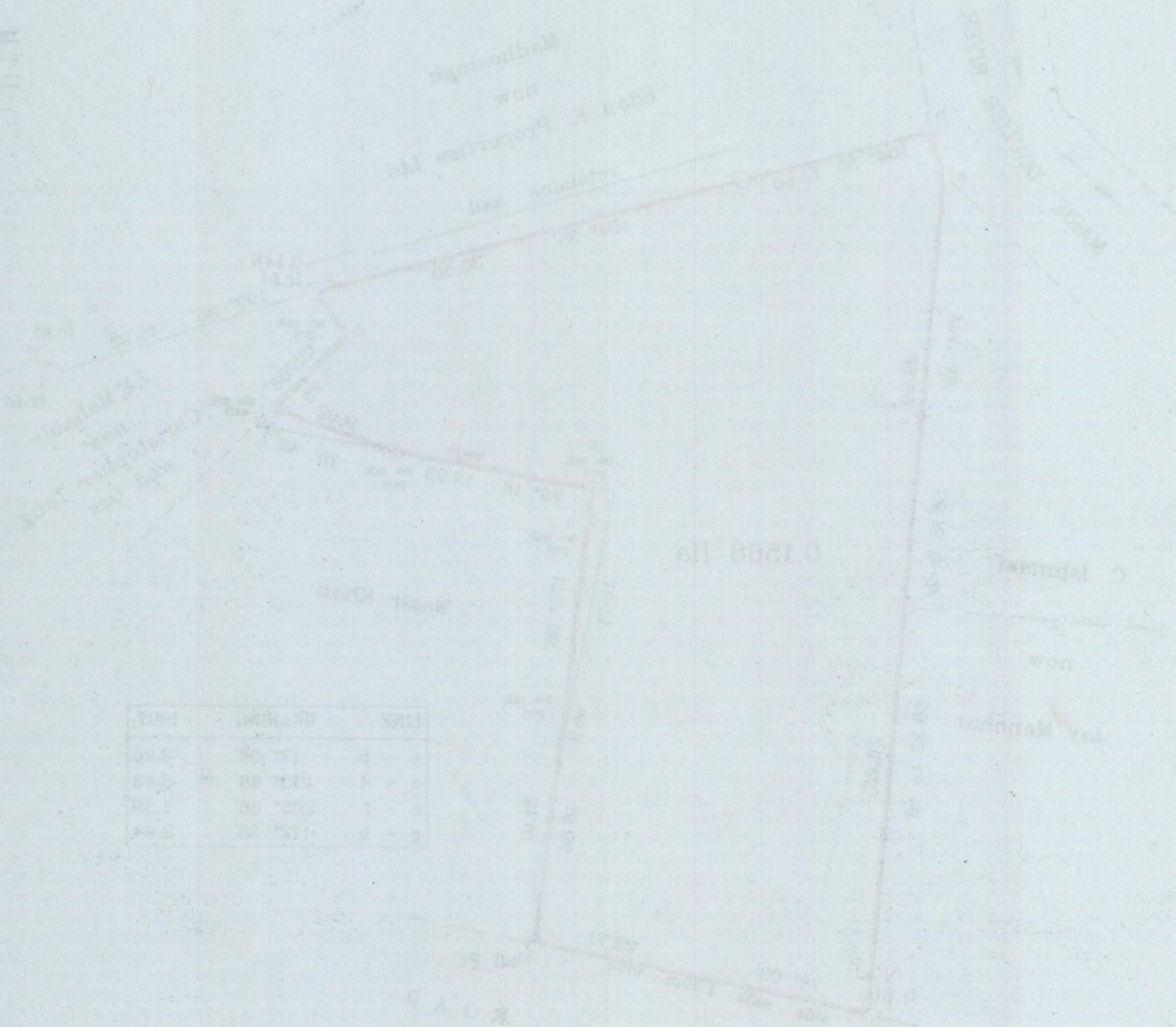
Trinidad & Tobago Land Surveyor *25.1.04/* 2014

PLAN


Eastern Plot D.119  
West of Pointe-a-Pierre  
County of Victoria  
Bonne Avenue Road  
(Consolidation)

ATTESTED, I have seen the  
original of the plan and the  
deposition of the surveyor

WILLIAMS



LINE	BEARING	DIST.
1-2	S 77° 30' W	100.00
2-3	S 17° 30' W	100.00
3-4	S 77° 30' E	100.00
4-5	S 17° 30' E	100.00
5-6	S 77° 30' W	100.00
6-7	S 17° 30' W	100.00



121/1591