

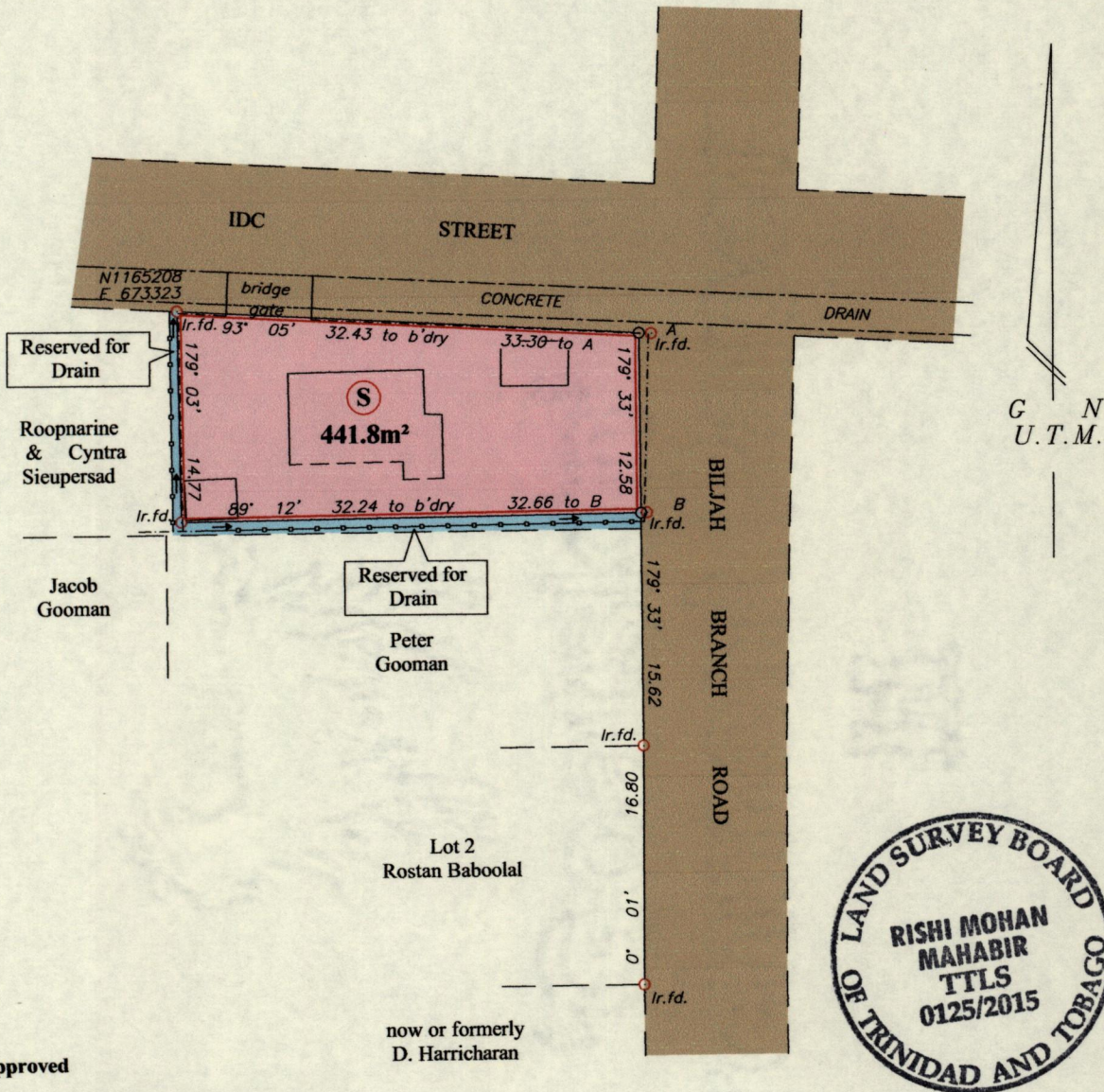
To be brought under the provisions of the Real Property Ordinance

1053

Cadastral Sheet D.2.P
Borough of Chaguanas
County of Caroni


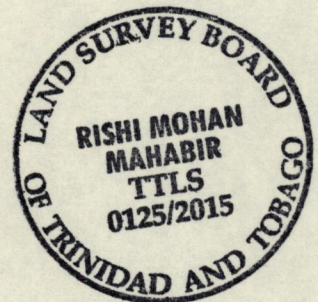
33C
2/d

126



Approved

[Signature]
 Director of Surveys 15/1/15



○ Denotes boundary corner

Co-ordinates are U.T.M. Zone 20N Naparima Datum +/-5m obtained from a handheld GPS

Bearings are U.T.M. grid based on solar observations

Vide Bks. 1149 fol. 126
1170 fol. 173
1169 fol. 188

SCALE 1/500

Distances are in metres

PLAN of a Parcel of land coloured pink in the Borough of Chaguanas

Containing four four one point eight square metres

Surveyed by me, with due authority, on 12th September 2014 for Charmie Soogrim

Certified Correct in accordance with Regulation 25 (1) of the

Land Surveyors Regulations 1998

Checked by *[Signature]* 31/03/2015

Entered..... Trinidad & Tobago Land Surveyor..... *[Signature]* 3rd March 2015

Ministry of Lands and Marine Resources
of the Government of Yukon



1653/126