

1653 124

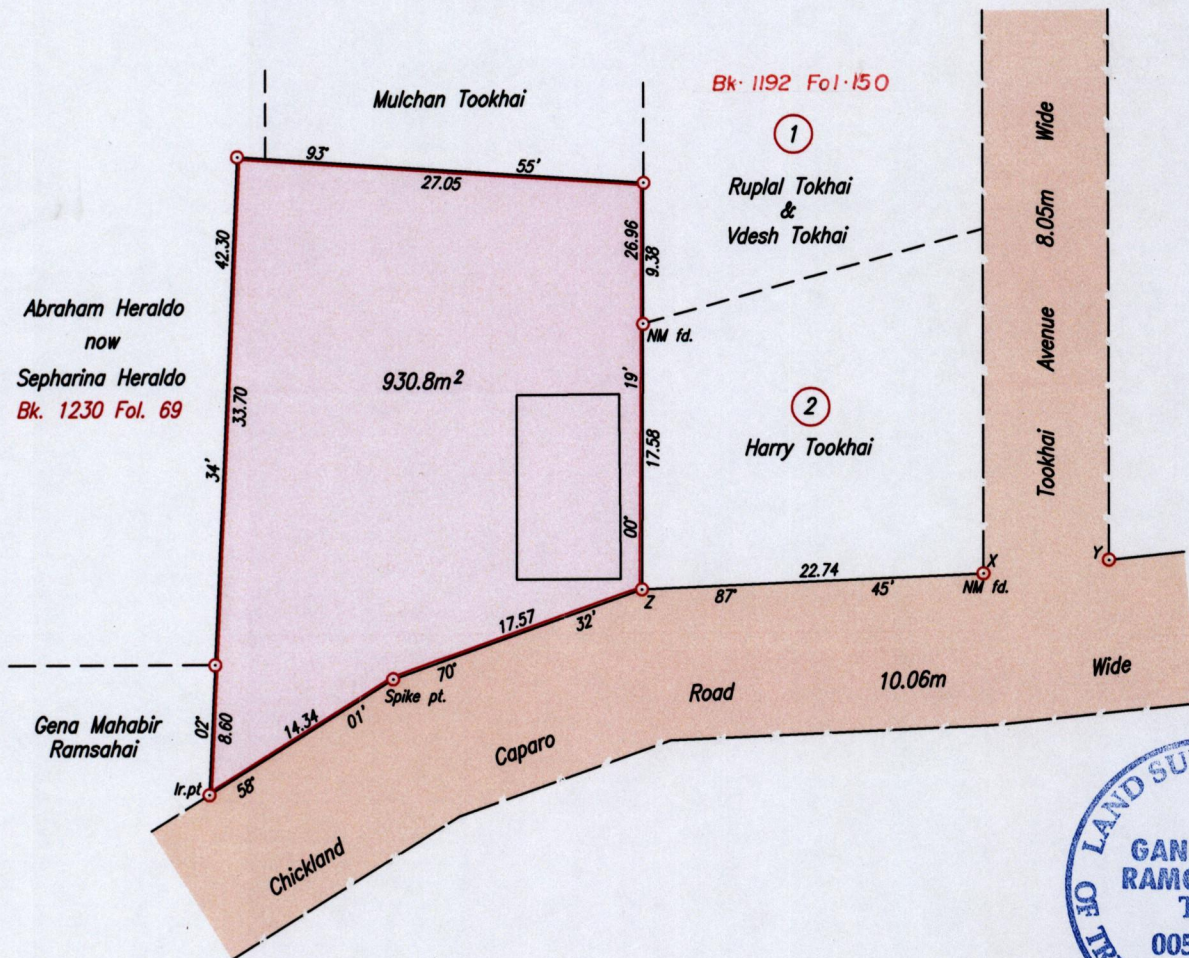
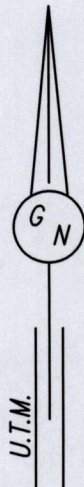
1653

124

To be brought under the provisions of the Real Property Ordinance.

Cadastral Sheet D.13.0. 44A 2/c
Ward of Montserrat
County of Caroni
Bk. 1278 Fol. 11
DE 200700151460

U.R.P.N.



Approved

[Signature]
Director of Surveys
15/4/15

LEGEND

STA.	BEARING	DIST.
X - Y	84° 12'	8.34


SCALE 1/500
Distances are in metres

Point Z
Co-ordinates obtained by Hand Held G.P.S. (Nap. Datum Zone 20)
Accuracy ± 3m
E 677468m
N 1153029m

Note: To obtain Cassini bearing + 18 minutes
○ Denotes Iron found except otherwise stated
Bearings are U.T.M. Grid based on Solar Observations
Plan of a Parcel of land coloured pink in the Ward of Montserrat
Containing nine hundred and thirty point eight square metres
Surveyed by me, with due authority, on 16th December 2014 for Ruplal Tokhai & Vdesh Tokhai
Certified Correct in accordance with Regulation 25 (1) of the Land Surveyors' Regulations 1998

Entered on *[Signature]*
Checked by *[Signature]* 31/3/2015 Trinidad & Tobago Land Surveyor

23/1 2015



1653/124