

U.P.R.N No.....

Cadastral Sheet

G.3.B. 53C

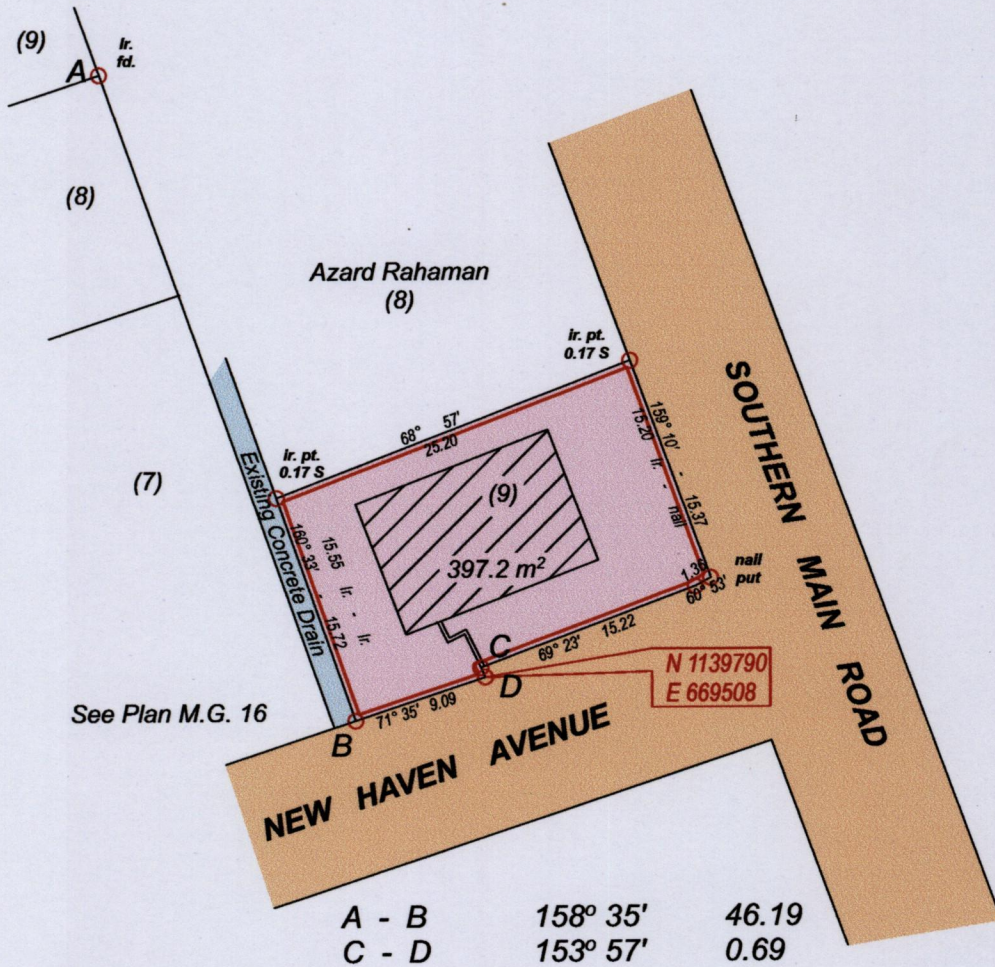
1653

Ward of Naparima

123 3/c

To be brought under the Provisions of the Real Property Ordinance

County of Victoria



A - B	158° 35'	46.19
C - D	153° 57'	0.69

Scale 1/500
Distances are in metres

Co-ordinate obtained from
hand held GPS
W.G.S 84 U.T.M Zone 20
± 5.00 m

Approved by

[Signature]
Director of Surveys
24/3/15

○ Denotes Iron put unless otherwise stated

Bearings are Cassini Grid based on Solar Observations

Plan of a parcel of land coloured pink in the Ward of Naparima

Containing three hundred ninety seven point two square metres


Surveyed by me, with due authority, on 14th July 2002 for Mervyn Edwards.


Certified correct in accordance with Regulation 25 (1) of the Land Surveyor's Regulations 1998.

Checked by *[Signature]* 25.02.15

Entered on

[Signature] HUGO SOMARSINGH
Trinidad and Tobago Land Surveyor (TTLS) ..19/7/15... August 2014





1653/123