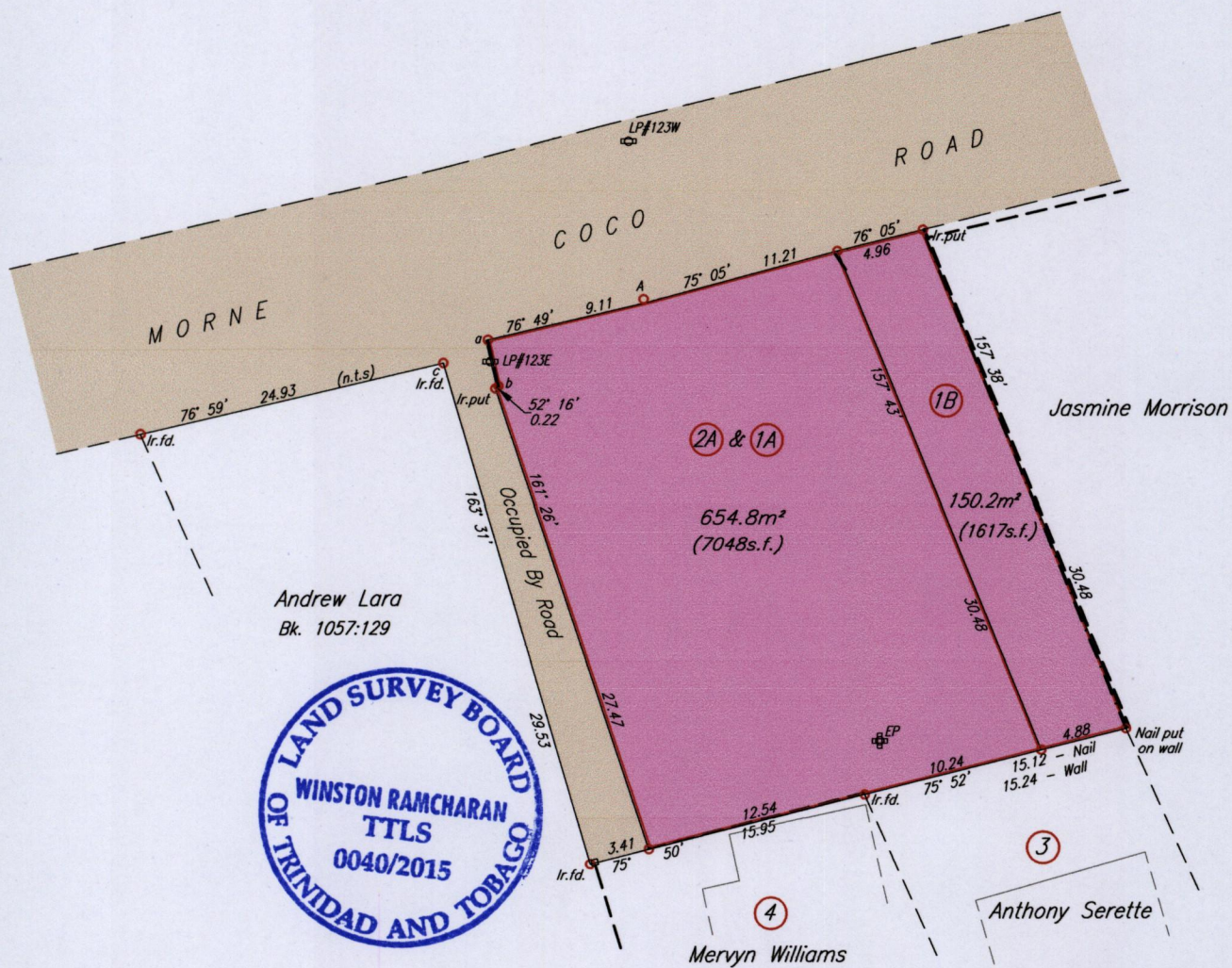
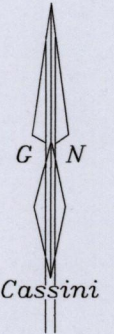


To be brought under the Provisions
of the Real Property Ordinance

1653

Cadastral Sheet A.14.L. $\frac{13A}{3/d}$
Ward of Diego Martin
County of St. George 121

LP#114 Morne Coco Rd,
Diego Martin



Bk. 1033A:18A		
a - b	167° 05'	2.70
a - c	242° 16'	2.84
A - LP#123W	354° 24'	8.95
A	N. 1184 358	Hand Held GPS
	E. 0659 218	WGS84 Zone20


Approved
Director of Surveys *Winston Ramcharan*
26/3/15

--- Wall
- - - Wire Fence

SCALE 1/500
Distances are in metres

○ Denotes Nail Put unless otherwise stated
Bearings are Cassini Grid based on Solar Observations
PLAN of 2 Parcels of land coloured pink in the Ward of Diego Martin
Containing together eight zero five point zero square metres
Surveyed by me, with due authority, on 29th November 2014 for Anthony Serette
Certified Correct In accordance with Regulation 25 (1) of the Land Surveyors' Regulations 1998,

Checked by
Entered On.....
Trinidad & Tobago Land Surveyor *Winston Ramcharan*
14th February 2015



1653/121