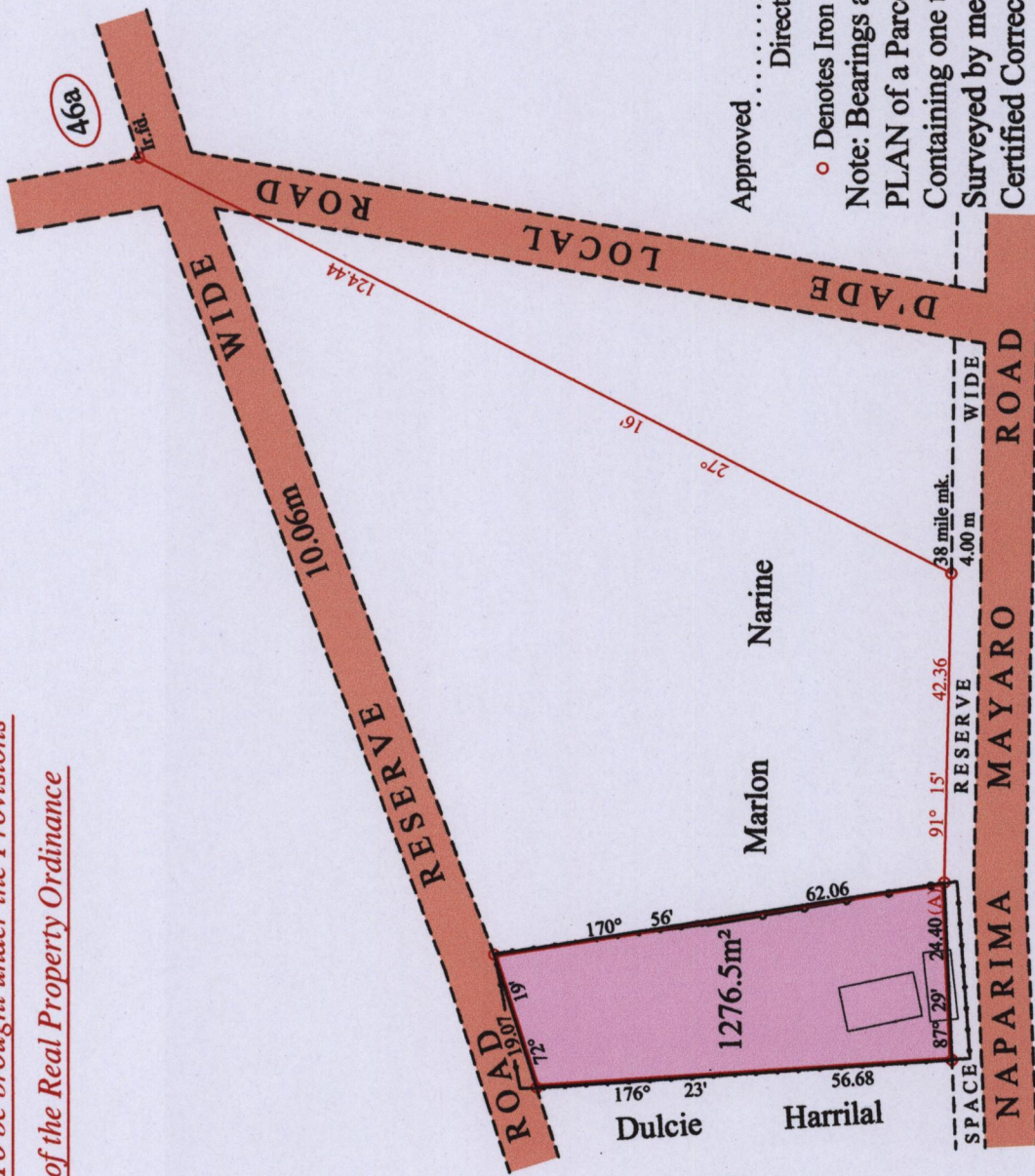
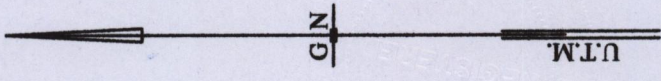


To be brought under the Provisions
of the Real Property Ordinance

Ward of Charuma
County of Nariva
Cadastral Sheet E.21 & H.2 55 A
4/d



1653



Station (A)
E 0696899
N 1139549
Reading taken with
Handheld G.P.S.
Garmin 76S
U.T.M. Zone 20
Naparima
±10m

Vide Plan K.G. 33



SCALE : 1:1000

Distances are in metres

Approved *Samsundar*
Director of Surveys 25/11/15

o Denotes Iron put except stated otherwise.

Note: Bearings are U.T.M grid based on solar observations

PLAN of a Parcel of land coloured pink in the Ward of Charuma


Containing one thousand two hundred and seventy six point five square metres

Surveyed by me, with due authority, on the 23rd November 2012 for Dhanwantiya Samsundar

Certified Correct in accordance with Regulation 25 (1) of the Land Surveyors' Regulations 1998, T.T.L.S.

Checked by *[Signature]*

Entered on Trinidad & Tobago Land Surveyor (T.T.L.S.) *20,01* 2015



116

