

1653

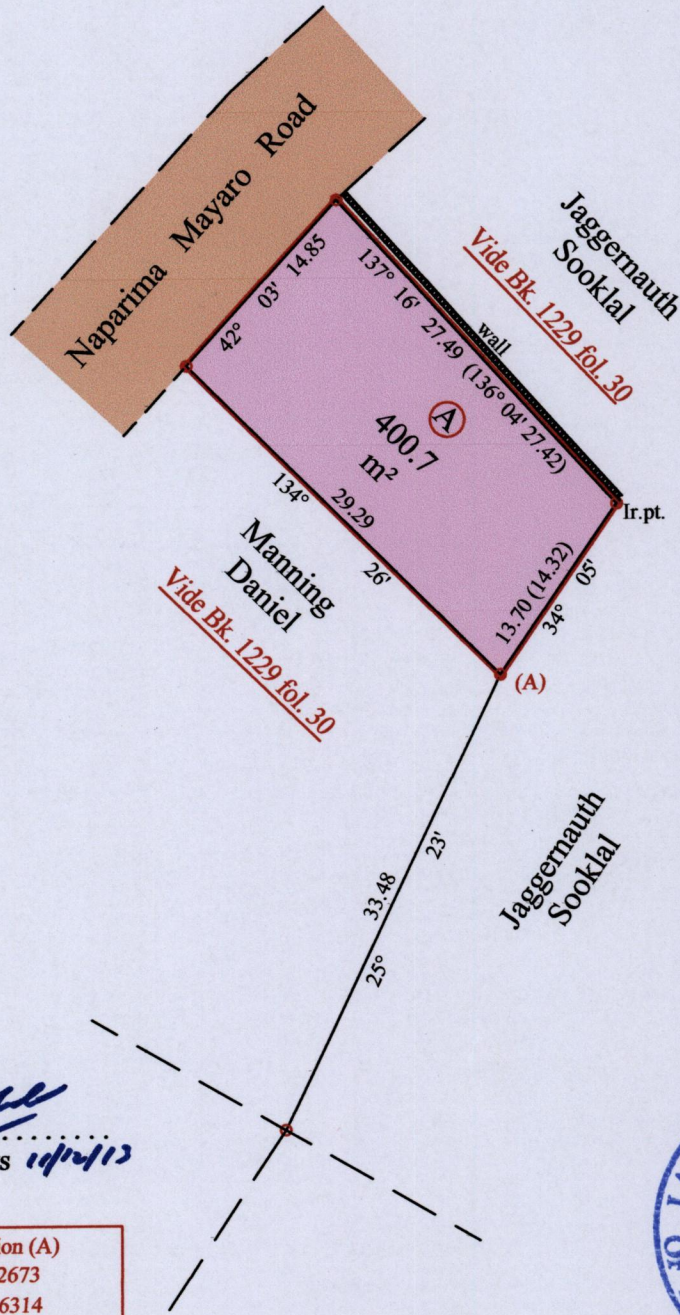
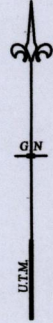
11

To be brought under the Provisions
of the Real Property Ordinance

Process ID # 72025

Ward of Savana Grande
County of Victoria
Cadastral Sheet

54 E
1/d



Approved

Director of Surveys 14/06/13

At Station (A)
E 0682673
N 1136314
Reading taken with
Handheld G.P.S.
U.T.M. Zone 20
Naparima
± 5 m.



o Denotes Iron found except stated otherwise.

SCALE : 1:500

Note: Bearings are U.T.M. grid based on solar observations

Distances are in metres

PLAN of a Parcel of land coloured pink in the Ward of Savana Grande

Containing four hundred point seven square metres

Surveyed by me, with due authority, on the 24th of June 2013 for Jaggernauth Sooklal




Certified Correct in accordance with Regulation 25(1) of the Land Surveyors Regulations 1998

Checked by GB 12th SEPT. 2013

Entered on

Trinidad & Tobago Land Surveyor 8.07 2013

1653



1653/11