

**TO BE BROUGHT UNDER THE PROVISIONS OF
THE REAL PROPERTY ORDINANCE**

U.P.I.N. No.

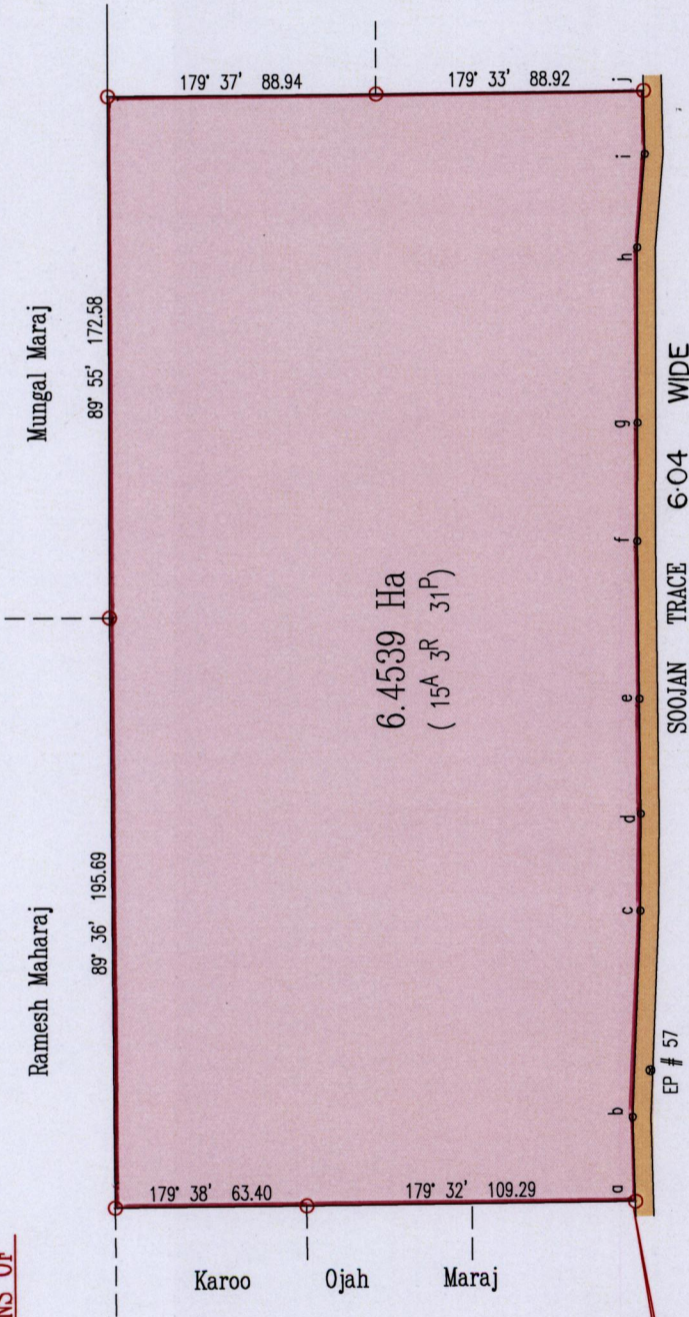
Cadastral Sheet **24E**, D.4.F
4/c

Ward of Cunupia

County of Caroni
"Las Lomas"

Rajkalia

Arnim Ramdass



Hand held GPS Coordinates
(677328 mE, 1168825 mN)
(U.T.M. 20, Nup 1955 Datum (+/- 5 m))

Vide	
Bk. 1176:119	
Bk. 1099:56	

Line	Bearing	Dist
a - b	88° 25'	27.98
b - c	92° 17'	68.69
c - d	90° 27'	31.98
d - e	89° 26'	36.34
e - f	89° 22'	52.06
f - g	90° 10'	39.26
g - h	90° 02'	56.20
h - i	94° 47'	30.82
i - j	88° 49'	21.12
a - EP # 57	96° 44'	43.85

Approved

[Signature]
Director of Surveys
12/12/14

Bearings are U.T.M Grid based on Solar Obs.

○ Denotes Iron Found unless otherwise stated

Plan of a Parcel of land coloured pink in the Ward of Cunupia

Containing six point four five three nine hectares

Surveyed by me, with due authority, in 19th September 2014 for Goolcharan Jabar


Certified Correct in accordance with Regulation 25(1) of the Land Surveyors Regulations 1998.

Checked by

Entered on

SCALE 1:2500

Distances are in Metres




[Signature]

Trinidad & Tobago Land Surveyor 5/11/14 2014

1653

U.T.M.



109

1653/109

