

1553/04

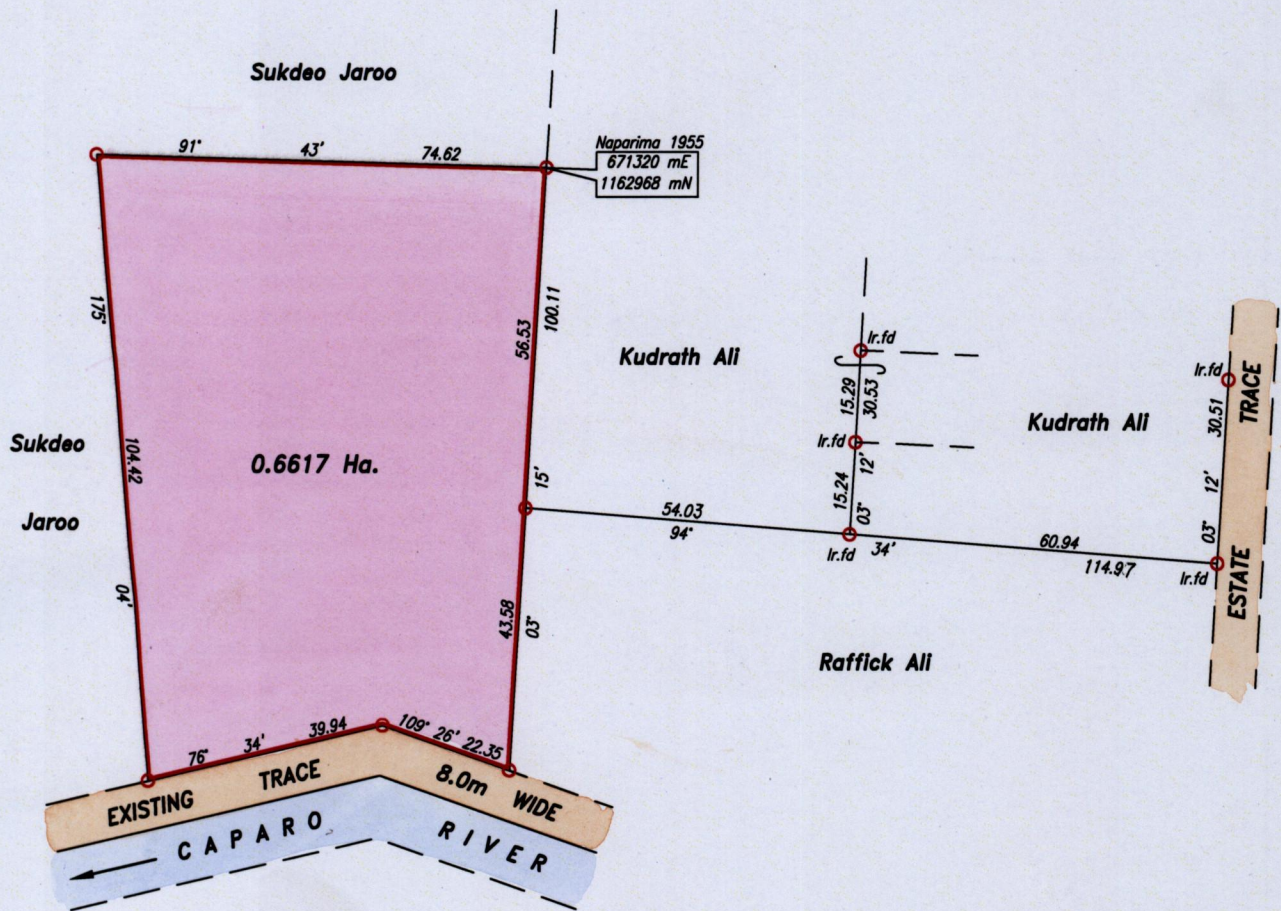

1653

Cadastral Sheet D.2.O. 33C  
Borough of Chaguanas  
County of Caroni


104

To be brought under the Provisions of the  
Real Property Ordinance

CHARLIE FOON ESTATE,  
FELICITY



Note :  
Coordinates obtained by  
hand held G.P.S. (+/-5.0m.)  
For Identification only



Approved  
*[Signature]*  
Director of Surveys 30/11/13

SCALE 1:1250  
Distances are in metres

○ Denotes Iron put except where otherwise stated  
Bearings are U.T.M. Grid based on Solar Observations  
PLAN of a Parcel of land coloured pink in the Borough of Chaguanas  
Containing zero point six six one seven hectare  
Surveyed by me, with due authority, on 3rd October 2013 for Ramkissoon Laloo.  
Certified Correct in accordance with Regulation 25 (1) of the Land Surveyors' Regulations 1998,

Checked by . . . . . *[Signature]*

Entered on . . . . . Trinidad & Tobago Land Surveyor. . . . . 29th October 2013.  
PATH = ADA004 D:/DEO/R. LALOO DWG.



1653/104