

1653/100

U.P.R.N. No.

1653

Cadastral Sheet D.13.A

34 D
3/a

1000

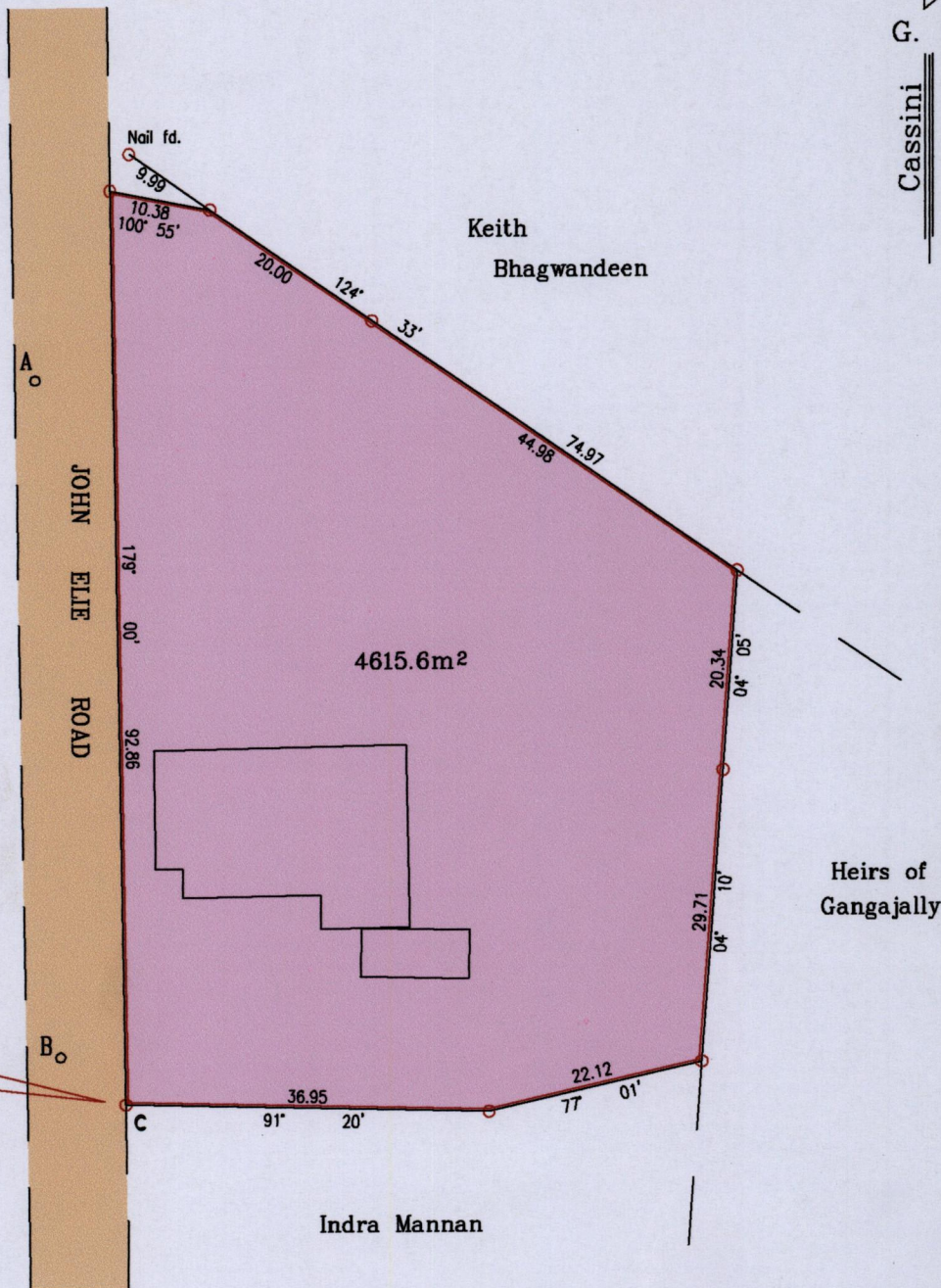
To be brought under the Provisions of the
Real Property Ordinance

Ward of Chaguanas
County of Caroni

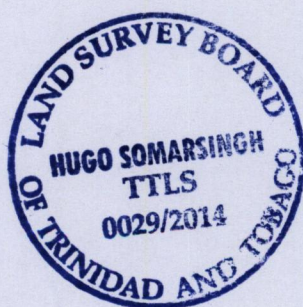
Vide Bk.220 Fol.309

G. N.

Cassini



674892m E, 1157763m N
UTM.20,WGS.84(+/-5.0m)
Hand Held G.P.S. Coordinates



A-B	177° 51'	68.87
B-C	125° 47'	8.19

SCALE 1/750

Distances are in metres

Approved.....
Director of Surveys 24/11/14

○ Denotes Iron put except where otherwise stated.

Bearings are Cassini Grid based on Solar Observations.

Plan of two Parcels of land coloured pink in the Ward of Chaguanas

Containing four thousand six hundred and fifteen point six square metres


Surveyed by me,with due authority on 25th August 2009 for Harold Bridgemohansingh

Certified Correct in accordance with Regulation 25(1) of the Land Surveyors Regulation 1998.

Checked by..... 26/11/2014

Entered on.....

Trinidad and Tobago Land Surveyor(TTLS)..... 26th May 2014



1653/100