

1652

75

AMENDED PLAN

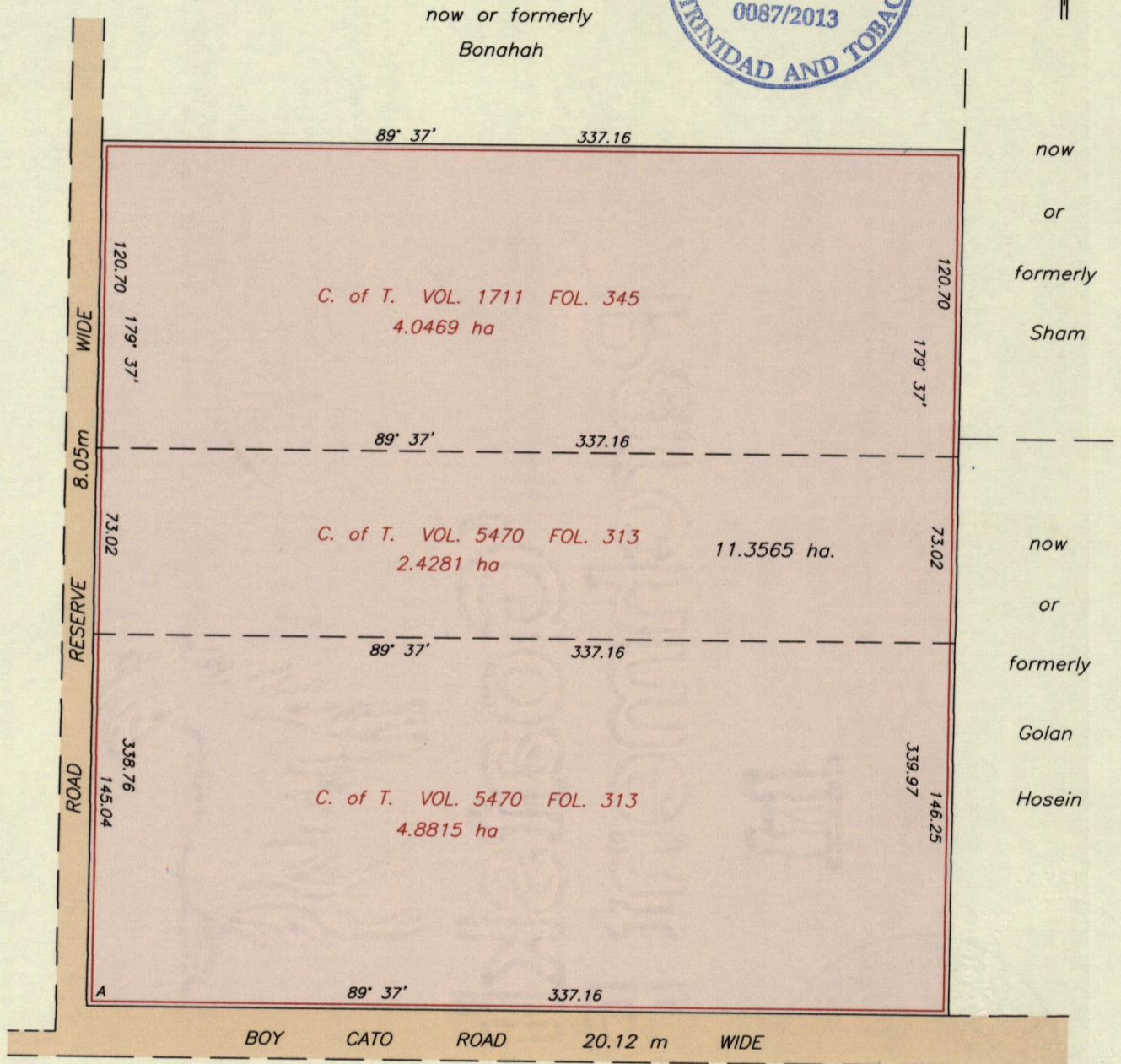


CONSOLIDATED PLAN

C-T Vol 5574 Fd 283

Cadastral Sheet D.4.E. 24E/37d

Ward of Cunupia

County of Caroni



now or formerly
Bonahah

now
or
formerly
Sham

now
or
formerly
Golan
Hosein

Ref.

Bk. 76 Fol. 251 - Orig survey

See BK. 1652 : 165

A - N 1167821
E 681571

Derived From Hand-Held GPS (+/-5 m)
UTM Zone 20 Naparima Co-ordinates

Approved

Director of Surveys 11/7/13

SCALE 1:2500

Distances are in METRES

Note: To obtain compass bearing add 23 minutes

PLAN of a Parcel of land coloured pink in the Ward of Cunupia
Containing together eleven point three five six five Hectares
Prepared by me, with due authority, in June, 2013 for Alvin Peter Innocent
In accordance with Regulation 25 (1) of the Land Surveyors Regulations 1998,
I certify that this plan represents the parcels to be consolidated.

Checked by

Trinidad & Tobago Land Surveyor (T.T.L.S.)

Entered on

1st July 2013