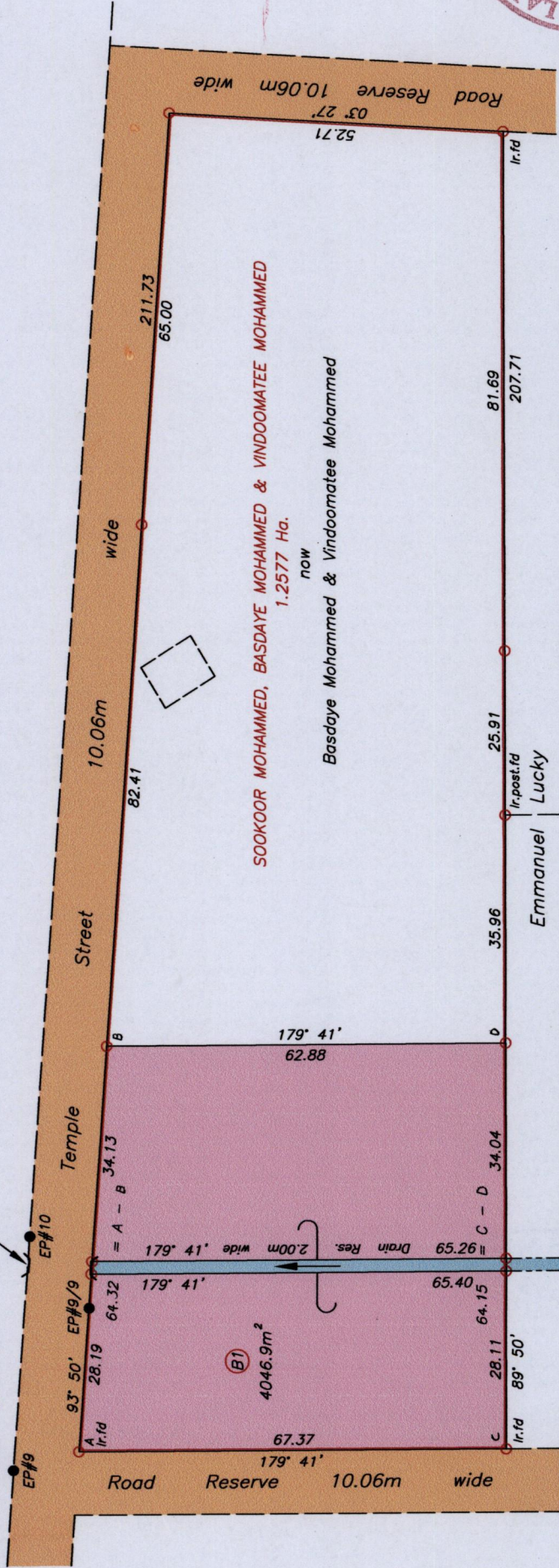


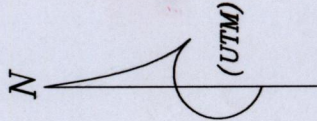
U.P.R.N.....
 R.P.O. Vol. 154 Fol. 49
 C.T. Vol. 5109 Fol. 533

Ward of Siparia
 County of St. Patrick
 Cadastral Sheet G.6.O. $\frac{62C}{4/d}$


Address - EP#9/9 Temple Street,
 off Delhi Road, Fyzabad.



1652



A = 657319 E (U.T.M)
 N = 1127845 N
 Ref :- Bk.476 Fol.55
 Plan AD.16



73

Approved.....
 Director of Surveys 4
 15/7/17

SCALE 1:1000
 Distances are in metres
 See Bk. 1332:145
 Orig Bk. 476:55

Note - UTM (Map-Zone 20) Coordinates obtained from hand held GPS receiver ± 5.00m

○ Denotes Iron put except stated otherwise
 Note: Bearings are U.T.M. grid based on solar observations
 Plan of a Parcel of land coloured pink in the Ward of Siparia.
 Containing four thousand and forty six point nine square metres.
 Surveyed by me, with due authority, in October 2012.
 Certified correct in accordance with Regulation 25(1) of the Land Surveyors' Regulations 1998.

Checked by.....
 Entered on.....
 Trinidad & Tobago Land Surveyor.....23.07.....2013

L.S.