

1652/165

R.P.O. Vol. 164 Fol. 381

C.T. Vol. 4647 Fol. 49

Vide Bk. 1110 fol. 47

Vide Bk. 1124 fol. 96

Process ID # G2926

REMAINING PORTION

1652

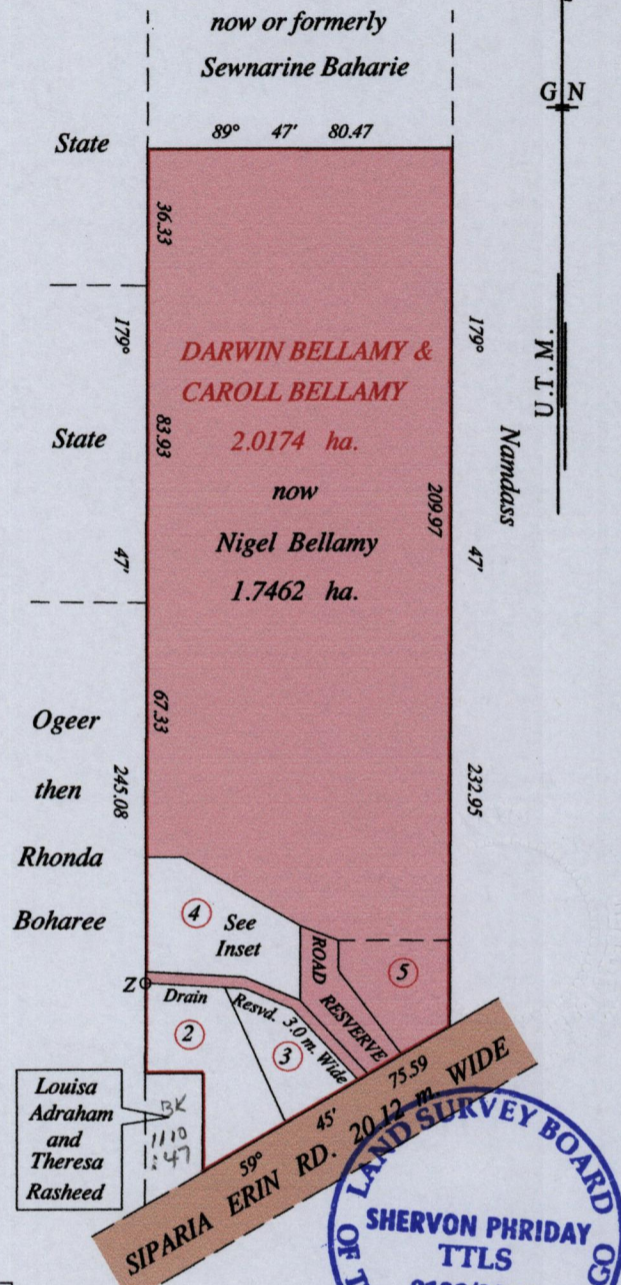
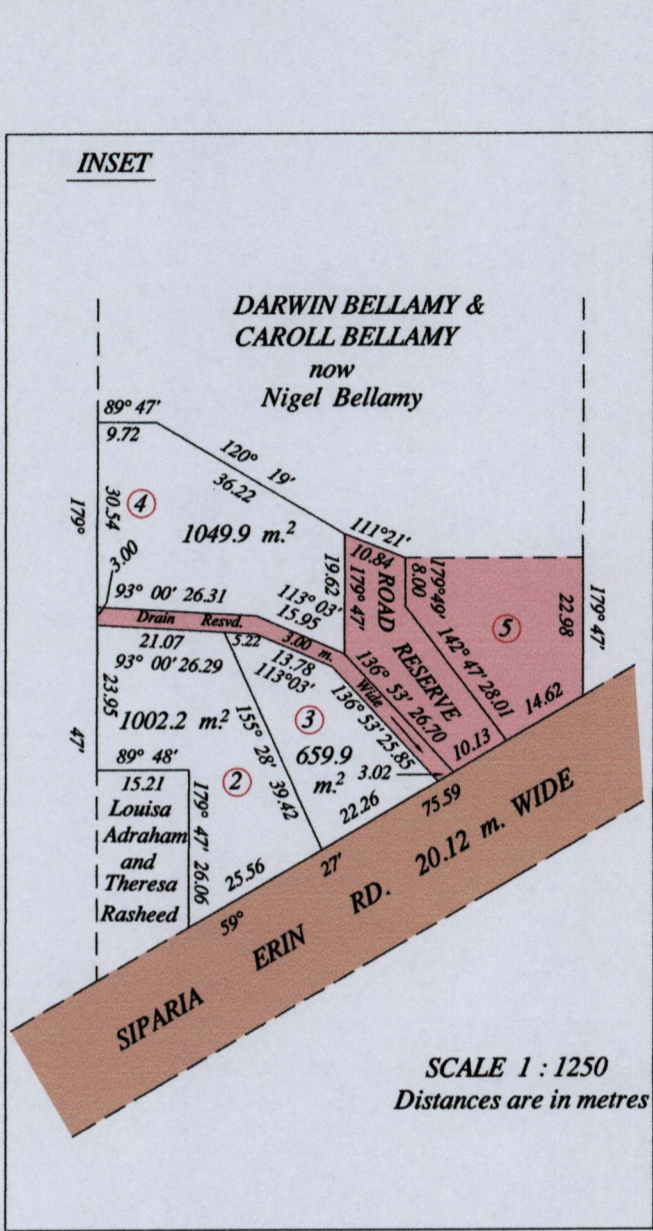
Ward of Siparia

County of St. Patrick


Cadastral Sheet G.17.A.&B. 73A.

2/a

65



Lot. No.	Names	CT. Vol.	Fol.
2	Anderson Nigel Roberts & Gurda Tricia Joseph	5195	27
3	Jorme Allsop	5243	301
4	Michael Jagroop	5201	71



Z = N 1121138 E 661617
 Reading taken with
 Handheld G.P.S.
 U.T.M. 20 W. G. S. 84
 ± 5m.

Orig Bk. 1124 fol. 96

Approved *[Signature]*
 Director of Surveys 20/6/13

SCALE : 1:2000

Plan of two point zero one seven four hectares, originally transferred to Darwin Bellamy and Carol Bellamy showing a portion coloured pink and containing one point seven four six two hectares being the remainder after three (3) previous transfers of another portion of the land. In accordance with Regulation 25 (1) of the Land Surveyors' Regulations 1998, I certify that this plan represents the remaining portion.

Checked by *[Signature]*

Entered on Trinidad & Tobago Land Surveyor *[Signature]* 20th February 2013